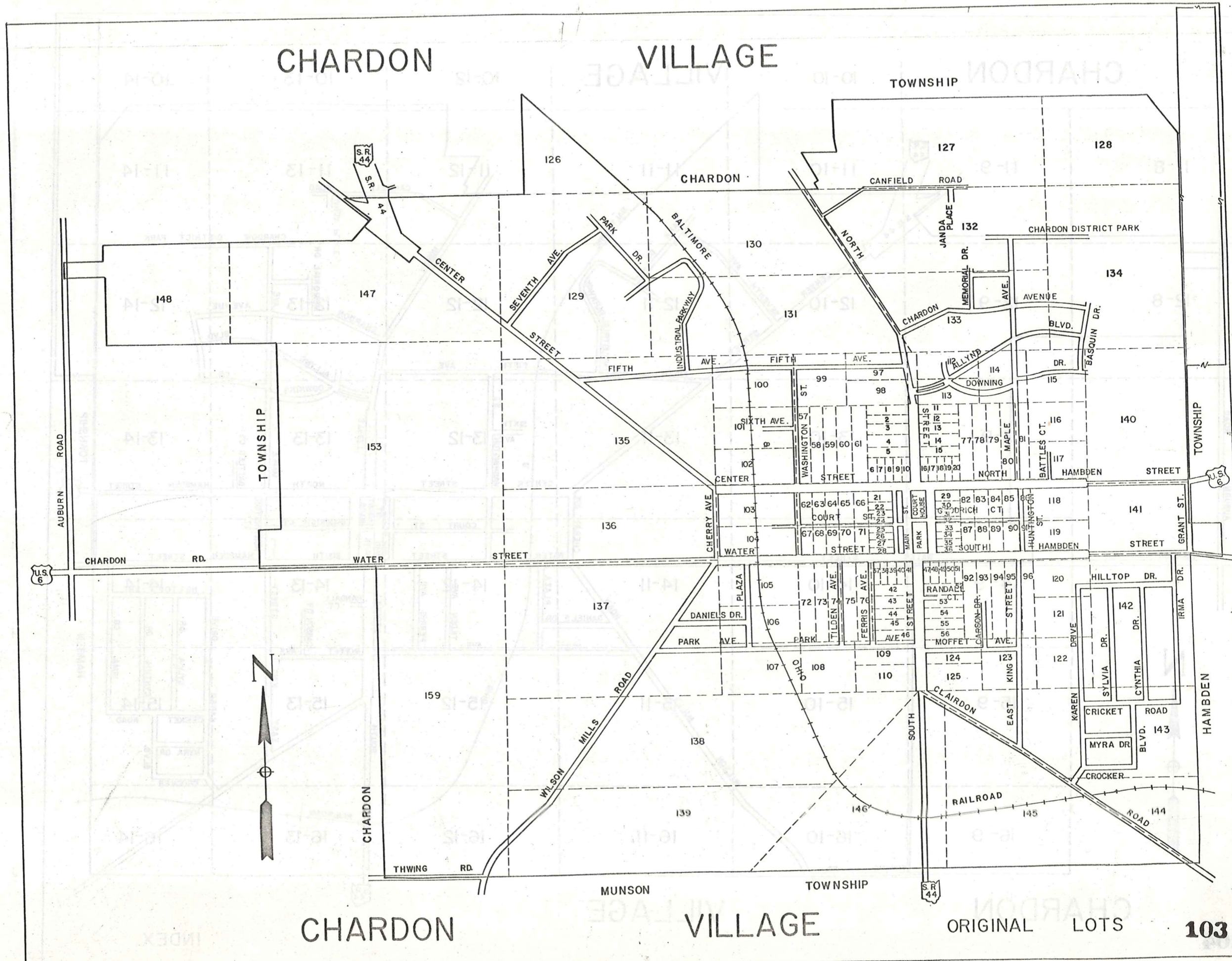


# CHARDON

# VILLAGE

TOWNSHIP



# CHARDON

# VILLAGE

ORIGINAL LOTS

CHARDON

VILLAGE

11-8

11-9

11-10

11-11

11-12

11-13

11-14

12-8

12-9

12-10

12-11

12-12

12-13

12-14

13-9

13-10

13-11

13-12

13-13

13-14

14-9

14-10

14-11

14-12

14-13

14-14

15-9

15-10

15-11

15-12

15-13

15-14

16-9

16-10

16-11

16-12

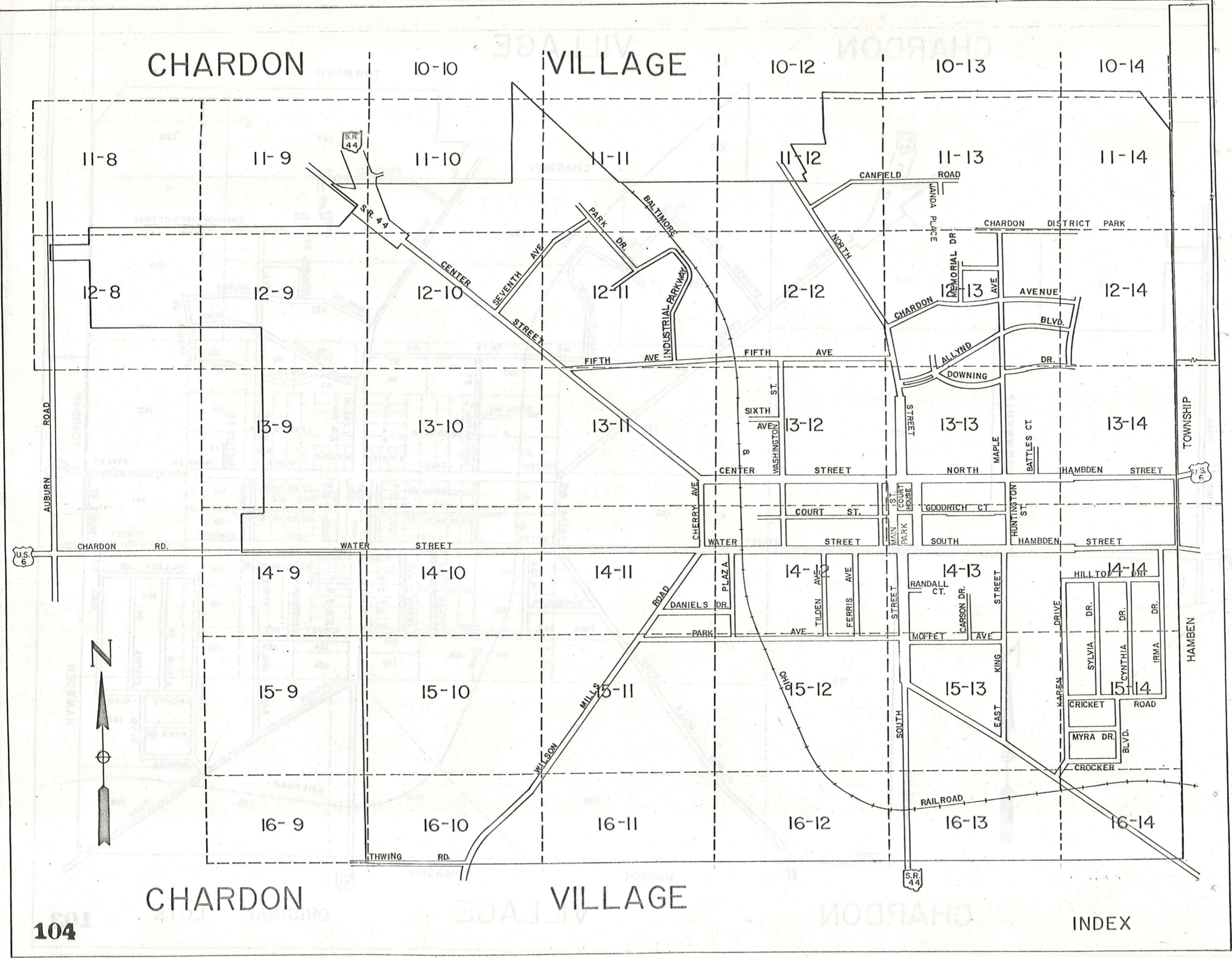
16-13

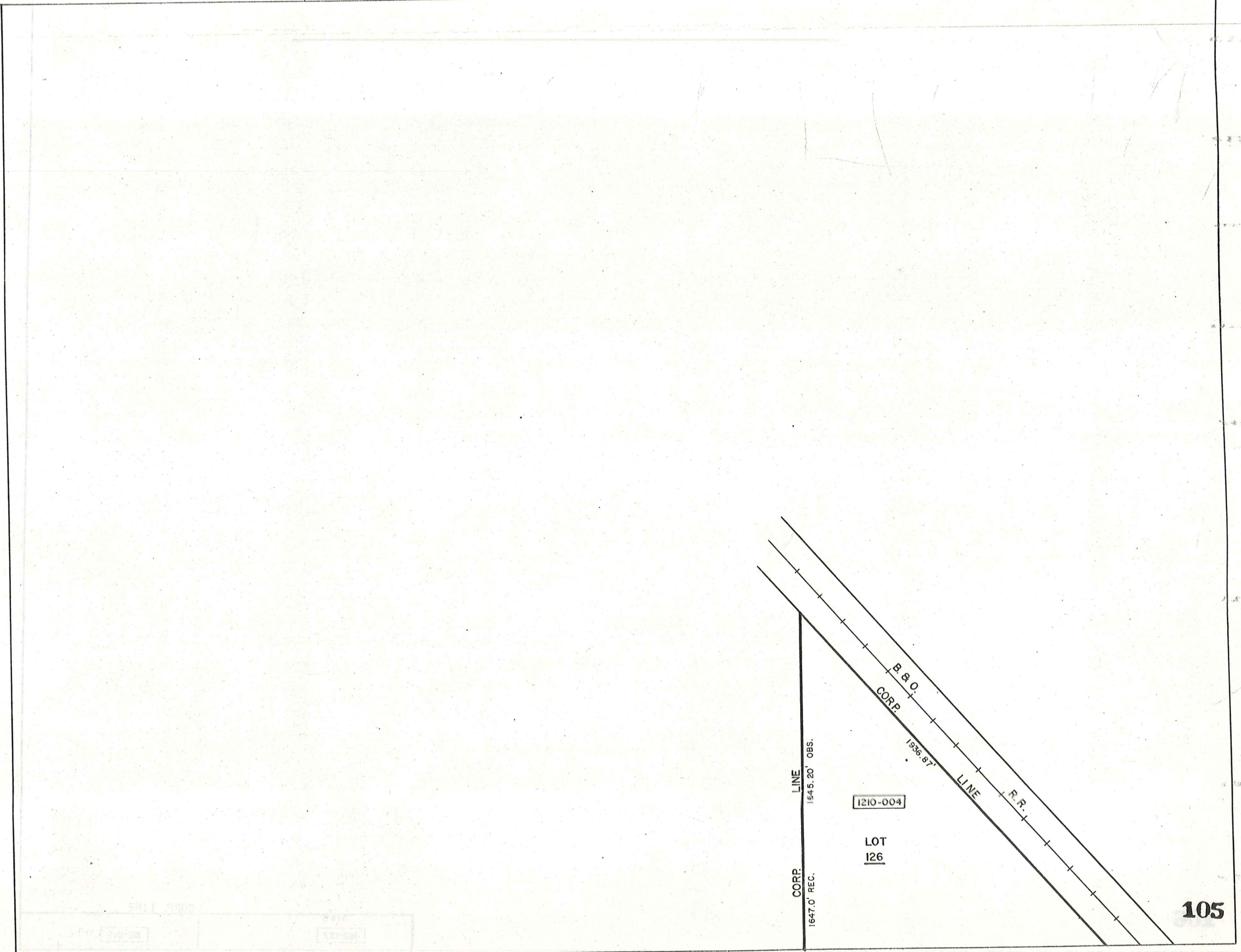
16-14



CHARDON

VILLAGE






1210-004


LOT  
126

105

106



378 0'		CORP. LINE	
1112-017		1112-019	



III2-019

III3-004

483.63

CORP. LINE

III3-007

2219.4

HAMB DEN TWP

CORP. LINE 897.60'

PLAT VOL. 14 - PG. 15  
Par. # 1

1214-013

CORP. LINE 4504.00' HAMB DEN TWP

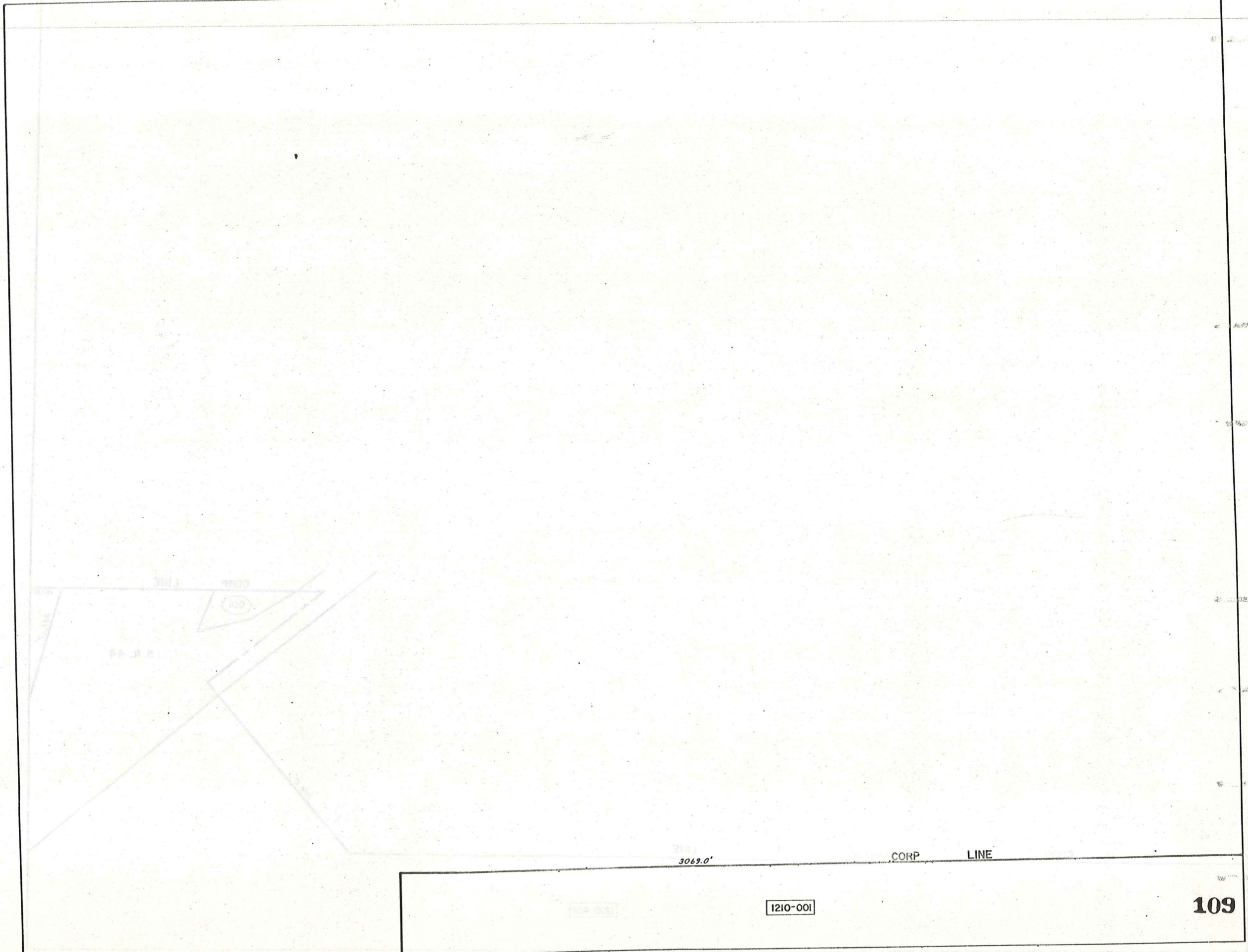
CHARDON TWP  
CORP. LINE 4506.05'

108

CORP LINE 2215.4'

1113-007

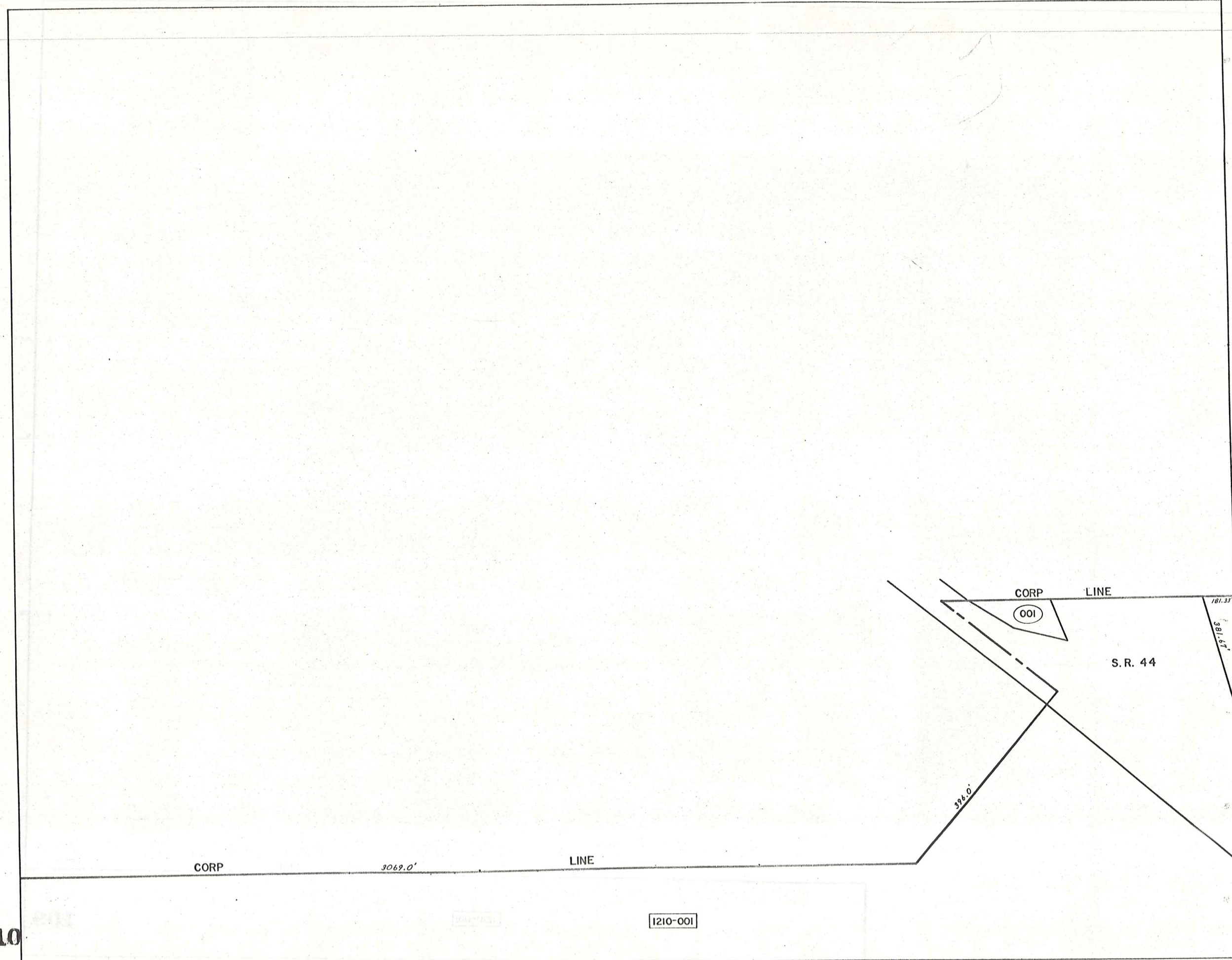
1610'



3069.0'

CORP LINE

1210-001



PARCEL NO.	TRANSFERD TO	AC.	FT. FRT.	VOL. PAGE	DATE	TRANSFERD TO	AC.	FT. FRT.	VOL. PAGE	DATE	TRANSFERD TO	AC.	FT. FRT.	VOL. PAGE	DATE
1109-001	R. OSBORN	.12		243-186											
1110-001	STATE OF OHIO O.S.P.	1.76	155.0	516-848											
002	H. COOLEY	.84	60.0	551-613											
407 SPLIT 003	J.R. KIRBY & P.H. LAWSON	14.06	532.1	551-292	7/17/77	J. KIRBY					D. KIRBY	53907		663-111	
004	P. LAWSON			625-576											
1111-001	E. YLACK	4.00	382.1	434-695		BATAC CORPORATION	4.00	382.1	574-715		ATACK & Co.	4.00	382.1	693-399	
002	STRUCTURAL FIBERS INC	11.00	258.3	434-692											
003	D.A. PRATELY	3.38		532-1376		D. Andrews (Trustee)			698-749		J.J. & N.R. PRATELY			717-1174	7/21/84
004	"	2.2	194.7	532-1376		"					J.J. & N.R. PRATELY			717-1174	7-2-84
005	"	1.1	52.14	532-1376		"					"			717-1174	7-2-84
006	J. & M. McNaughton	2.0		625-117	9-6-78										
007	"	2.0		625-117	9-6-78										
1112-001	CHARDON METH. CHURCH	3.64		286-63											
002	"	3.76		361-185											
003	J. M. BRUNSKOLE	1.2	192.12	453-411		H.G. CLUTE	1.23	192.1	568-812	8-31-74					
004	T. & D. SABULA	3.91	3.76	40.0	425-976	T. & D. SABULA s.s.	3.76	40.0	681-369	12-21-81					
005	"	.19	41.6	524-628											
006	R. H. BOOTH	1.95	181.7	247-341		R.L. BOOTH	1.95		609-156		K. Yaeger	1.95	181.7	663-306	
007	D.A. PRATELY	1.68 + 2.50	4.23	80.0	532-1376	D.A. Andrews (Trustee)			698-749		J.J. & N.R. PRATELY			717-1174	7-2-84
008	R. B. A. BERTKE	.27	125.0	537-269											
009	R. & E. BISSELL	.06		296-372											
010	D. E. ERNST	.55		556-123											
011	R. B. A. BERTKE	3.19 + 0.02	3.19	454-220		J. H. HALL	3.18 + 0.02	3.19	460-379	4-12-66	C.R. HAMRICK	3.18 + 0.02	3.19	542-960	7-10-72
012	A. & M. REED	.42	155.0	355-280											
013	H. WAGNER	.31	75.0	365-381											
014	E. M. WITTLINGER	.31	75.0	505-484		R. & K. Coulter			712-31						
015	R. & A. BERTKE	0.28 + 0.03	.31	75.0	454-236	J. H. HALL	.31	75.0	460-379	4-12-66	C.R. HAMRICK	.31	75.00	542-960	7-10-72
016	J. & M. PARANISH	0.22 + 0.24	.46	73.7	550-682										
017	R. KESSINGER	6.54 + 0.14	6.68	150.0	552-842	J. KRIZ & L. STIVERSON	6.68		619-119	2-6-78					
018	P. & E. MOOREHEAD	2.09	2.0	149.97	242-535										
019	J. & S. JANDA	17.06		224-578											
020	R. & M. BOYD	.46	112.0	513-1035		R. & L. Kimmich	.46	112.0	589-951						
021	"	.25	100.0	556-715		"	.25	100.0	"						
022	D. & J. FLETCHER	.77	150.8	553-116											
023	R. & L. BLEWETT	.38	75.0	427-848											
024	"	.38	75.0	377-530											
025	"	1.0	351.5	254-426											
026	D. & K. HERCIK	.75	113.0	553-446											
027	M. & M. D'AGOSTINO	.64	100.0	551-260											
028	D. & N. MIGHT	.30	70.0	491-396		J. & A. HANNAH	302	80.00	661-758		A. Straniero, Jr.			705-535	
029	P. & V. BALOG	.34	80.0	524-390											
#019A	R. & K. Janda			700-40	7/5/83										

1109-110-111-011

11-10

B. & O. R.R. CORP. LINE 1936, 87'

LINE 1645.20' OBS.  
CORP. LINE 1647.0' REC.

LOT 126

1210-004

CORP. LINE

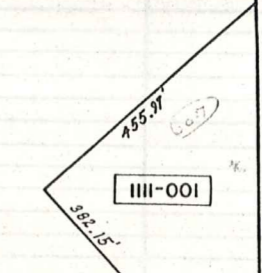
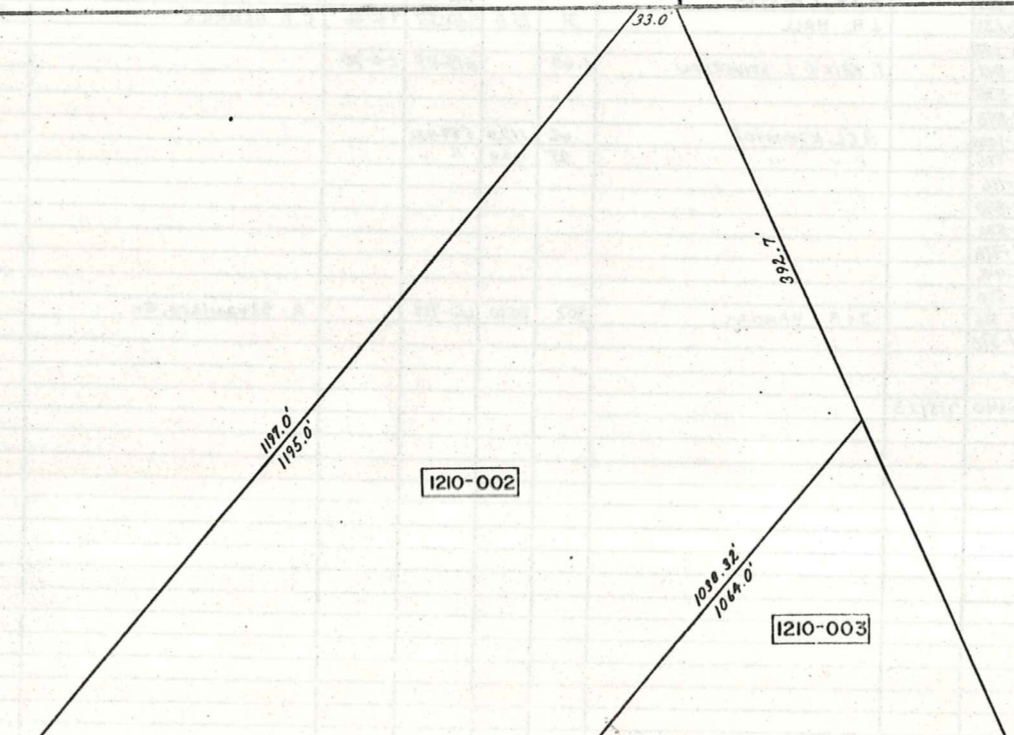
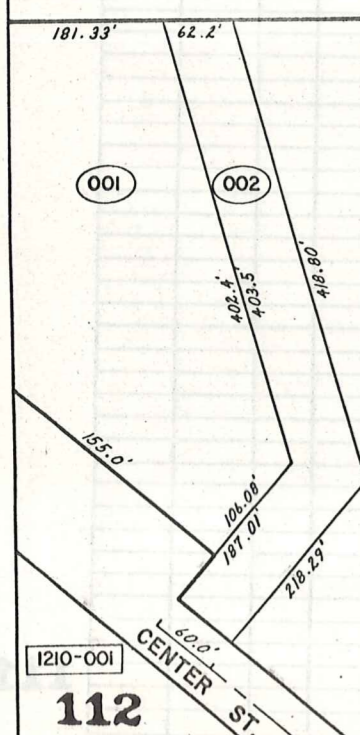
OLD CORP. LINE Z

181.33' 62.2' 1150.34'

33.0' 1054.26'

001 002 003 004

1210-004

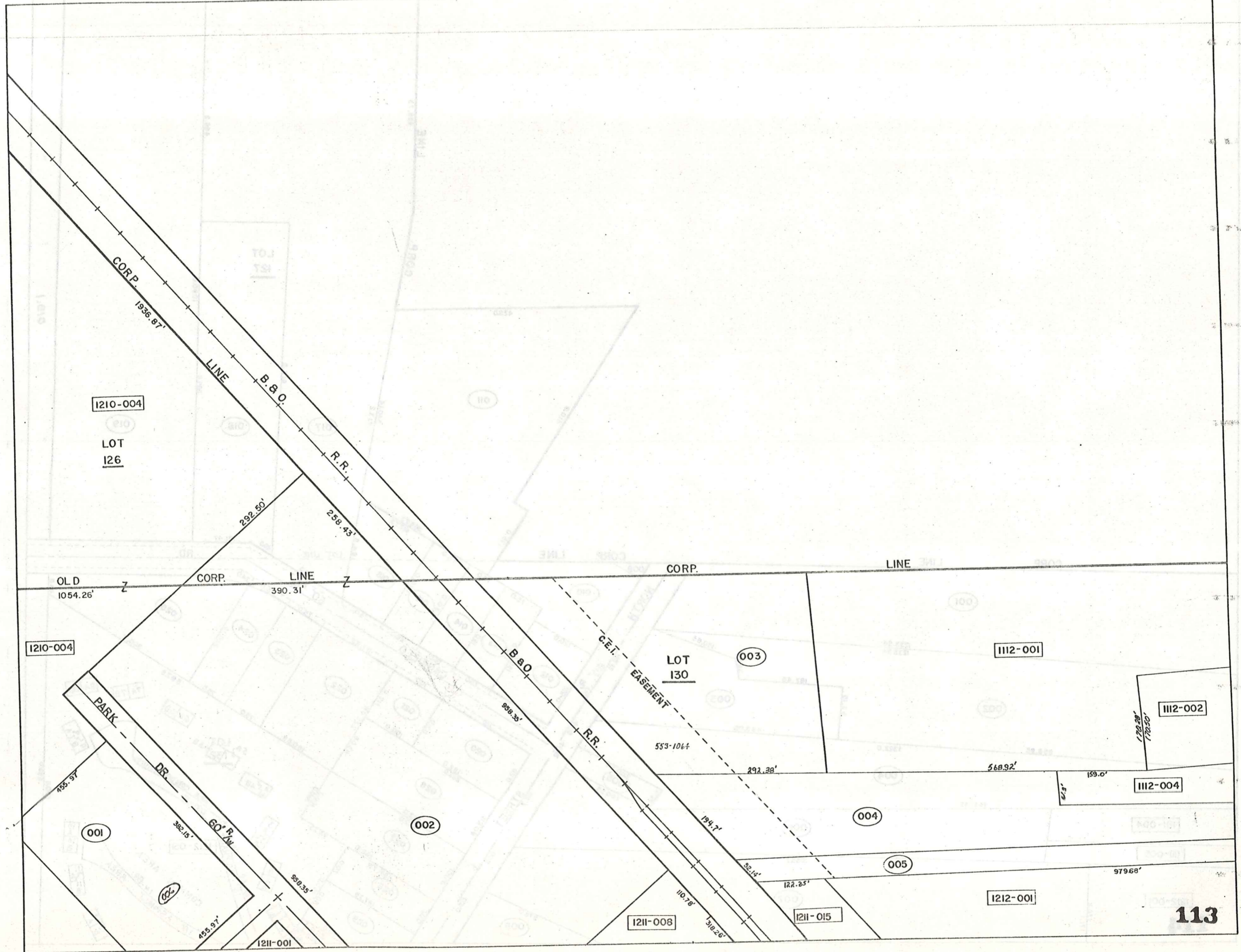


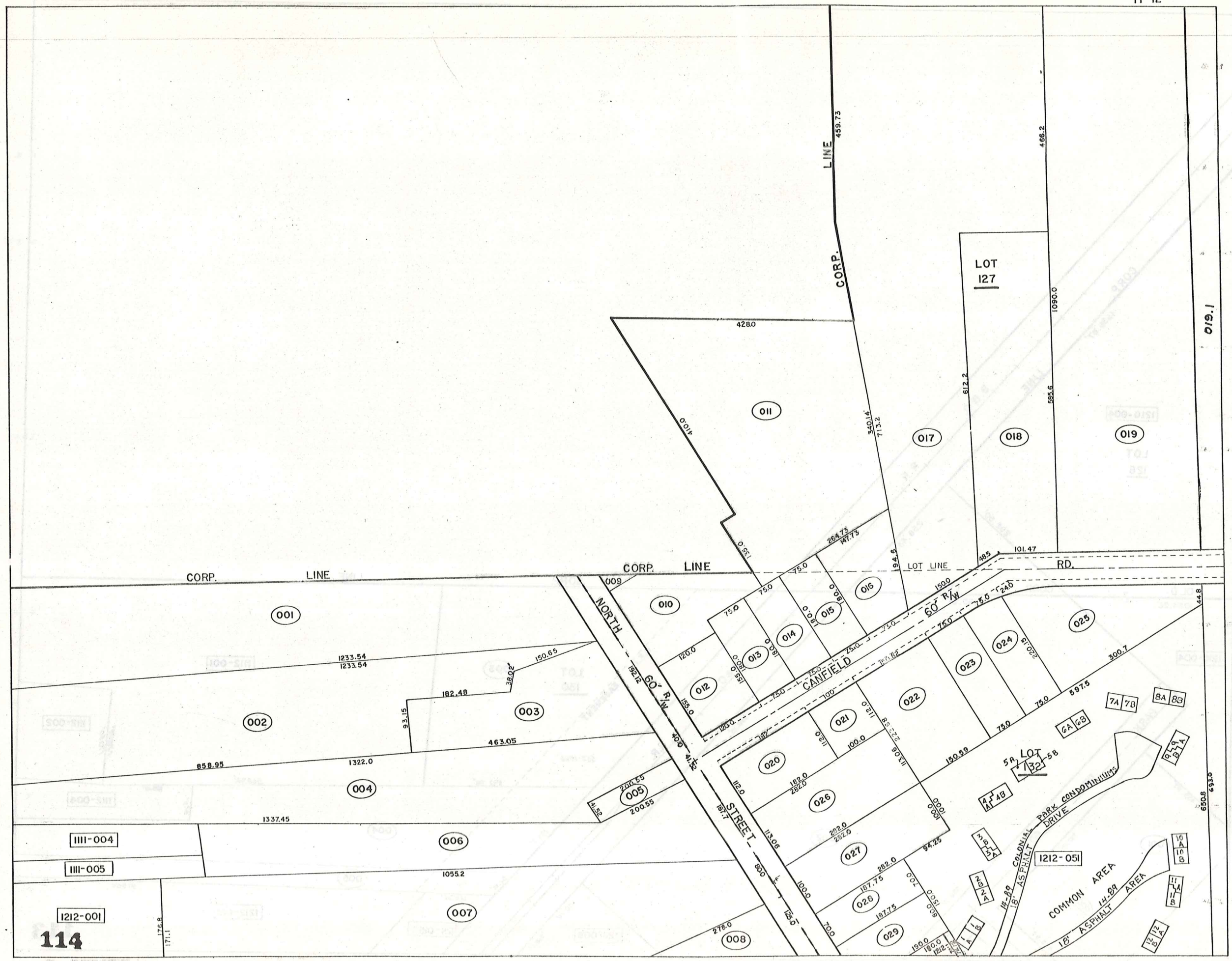
1210-001  
**112**

1210-002

1210-003

1111-001







PARCEL NO.	TRANSFERD TO	AC.	FT. FRT.	VOL. PAGE	DATE	TRANSFERD TO	AC.	FT. FRT.	VOL. PAGE	DATE	TRANSFERD TO	AC.	FT. FRT.	VOL. PAGE	DATE	TRANSFERD TO	AC.	FT. FRT.	VOL. PAGE	DATE
1113-001	R. J. JANDA	3.0	325.0	234-442		RTK JANDA	3.0		619-1101	3-27-78										
002	C. B. H. THOMAS	1.0	100.0	418-169																
003	A. M. DIETZ JR. & R. DIETZ	1.0	100.0	300-141	661-1150															
004	C. MUEHLEISEN	6.68		221-139		M. BEVINGTON L. RUNNER			57-1138											
005	C.B.P. "	.31		352-78																
006	W. & K. EPPARD	3.00	200.0	511-1207		K. ELDRIDGE	3.00	2.64	200.0	571-113										
007	T. PRATELY	60.35	60.0	502-210																
008	L. B. KEENEN	5.02		410-887		J. L. & K. S. BROWN	5.2		719-220	7-24-84										
009	" "	3.0	238.6	239-535		T.A. & M.A. JIVIDEN	3.0	238.6	697-911	5/6/83										
010	R. B. K. JANDA	.45	100.0	718-621		SPRING			613-82											
011	R. J. JANDA	SPLIT: 1427	2.75	1313	233-431	1-427 AC.														
012	" "		.51		233-431															
013	" "		.51		233-431															
014	" "		3.56		233-431															
015	" "		4.0	314.16	233-431															
016	" "	11.00 AC.	4.0	314.16	233-431															
017	" "		2.9	228.9	233-431															
011A	J. W. SPRING		1.223		695-917	3-23-83														
01B	J. W. SPRING (QCD)		0.22		695-915	3-23-83														
1114-001	CHARDON LOCAL SCHOOL DIST.	20.0		247-382																

PLAT VOL. 14. PG. 15  
Par. #1

176.0  
CORP LINE  
736.7  
176.4  
CHARDON TWP.  
CORP LINE

1113-007

1113-013

1214-013

LOT  
128

676.9

2591.1

001  
LOT  
134

4506.05 ±

3201.88

1212-051

4504.00 ±  
HAMB DEN TWP  
CORP LINE

AUBURN RD. 60' R/W

CORP LINE

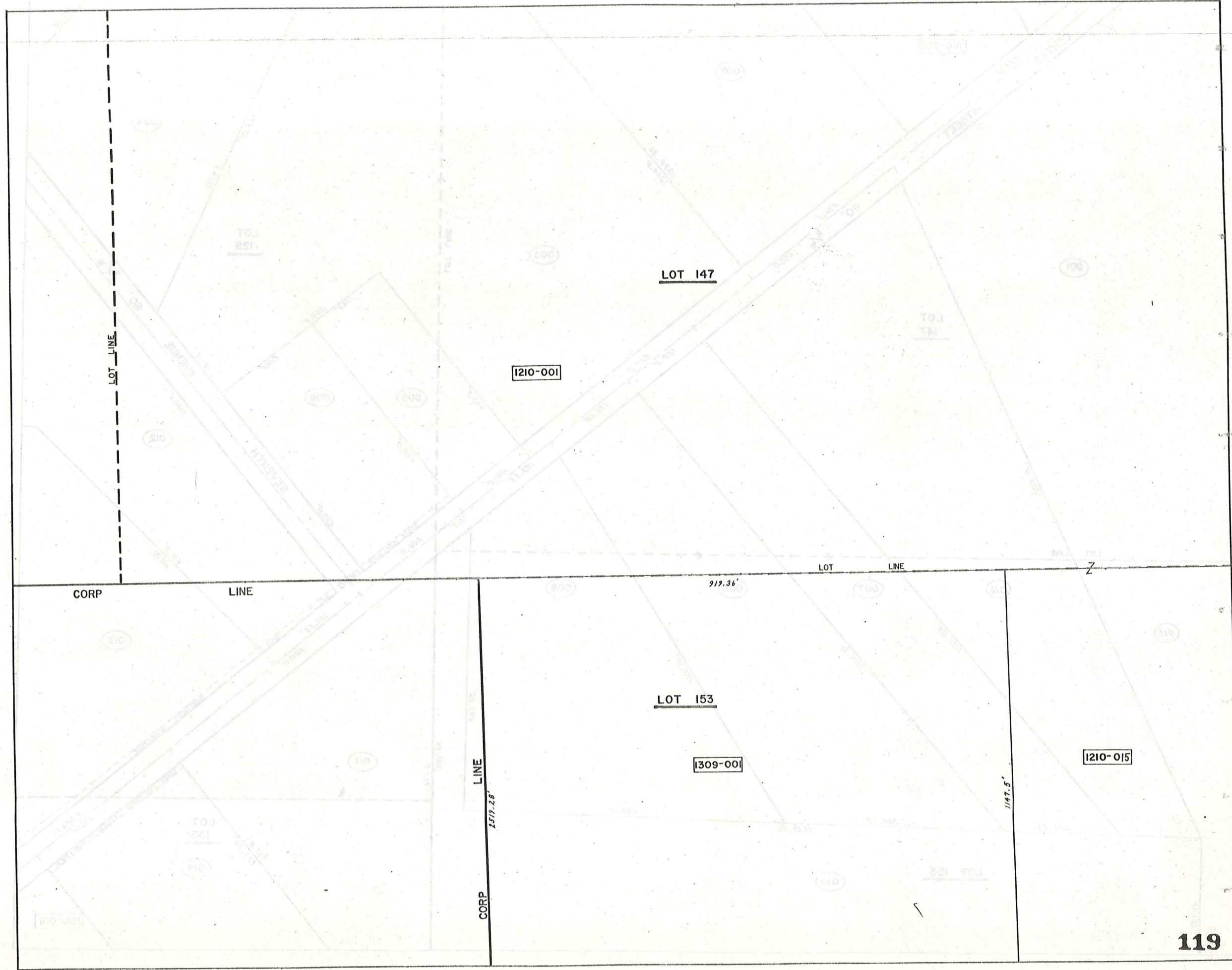
112.0'

196.8'

800.0'

[210-00]

CORP. LINE



**LOT 147**

[1210-001]

**LOT 153**

[309-001]

[1210-015]

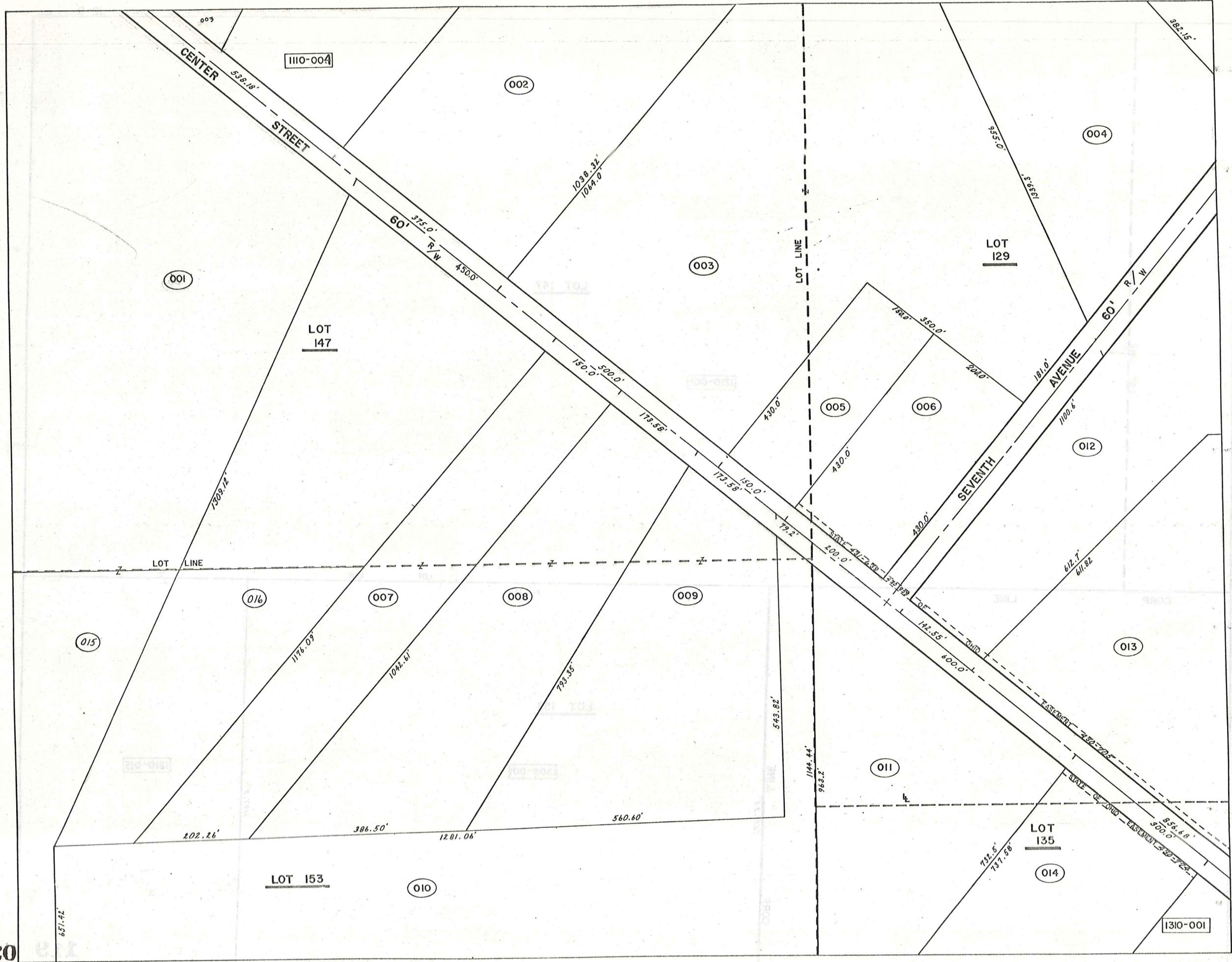
[100-001]

CORP LINE

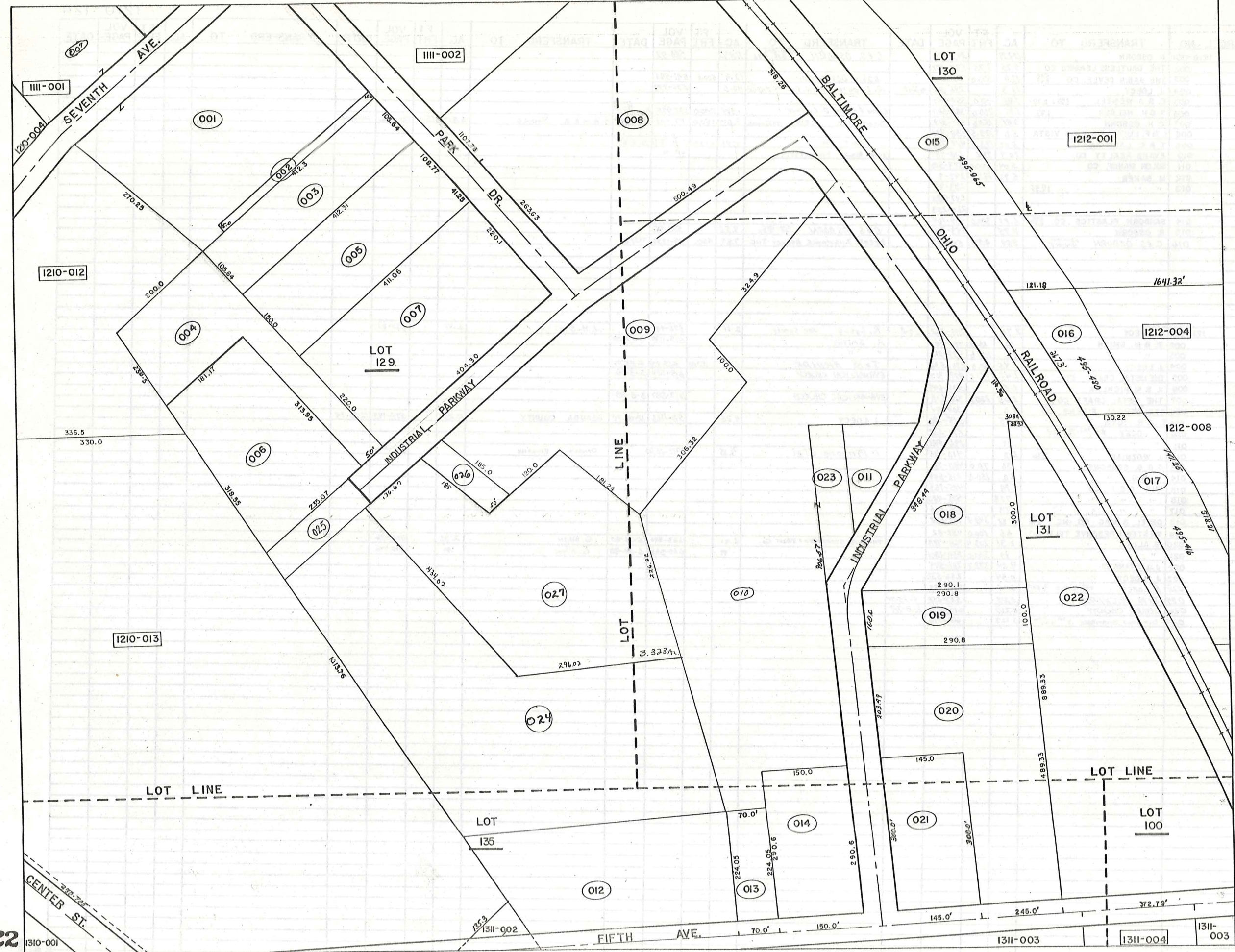
LINE  
CORP

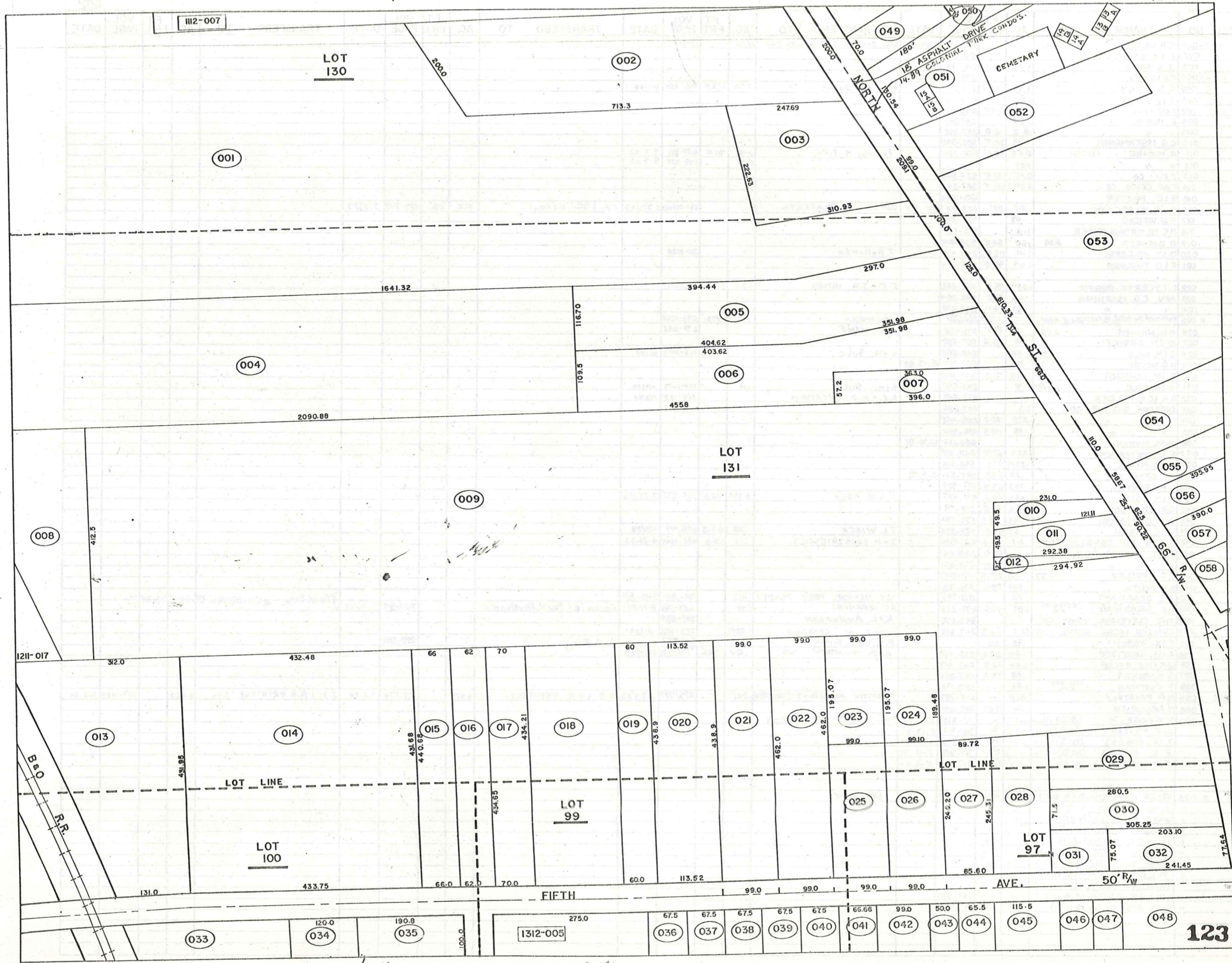
LOT LINE

Z



PARCEL NO.	TRANSFER TO	AC.	FT.	VOL. PAGE	DATE	TRANSFER TO	AC.	FT.	VOL. PAGE	DATE	TRANSFER TO	AC.	FT.	VOL. PAGE	DATE
1210-001	R. OSBORN	124.29		243-186		C. S. OSBORN	124.29		243-186						
002	THE DAUTLESS LEASING CO	9.75	3.75	537-117											
003	THE SABIN DEVL. CO	12.9	500.0	486-720		Sabin Devle. Co.	12.9	500.0	486-720						
004	J. LOECY	13.3		296-532	1/2 INT.	R. Loecy New Survey	10.5		576-999						
005	E. & J. WENZEL	1.09 + 0.39	1.48	352-529											
006	S. B. H. HELSER	1.93	1.97	200.0	352-527	LLOYD & FERRIS D. LUTHA	1.97	200.0	582-975	Dec. 1975					
007	C. H. OSBORN		3.81	150.0	464-319	BANK ONE CLEVELAND NATIONAL	3.81	150.0	717-182	6/21/84	G. A. + E. A. Young	3.81	150	721-436	10/10/84
008	L. B. F. LUTHE & R. B. S. VISTA	5.6	173.5	558-723											
009	T. & C. LARICCIA	5.02	173.5	424-988		C. LARICCIA	5.02	173.5	714-77	5-2-84					
010	EVANS REALTY CO.	20.7	79.2	218-487		EVANS REALTY ASSOCIATES			678-11						
011	SOLON MANUF. CO	5.04	600.0	373-520											
012	M. BAKER	5.99	142.5	247-9											
013	" "	17.55		233-99											
				247-483											
				260-233											
014	SANBORN PLASTICS CO.	6.29	300.0	409-104											
015	R. OSBORN	11.75		243-186		C. S. OSBORN	9.22		580-92						
016	C. S. OSBORN	7.89	450	580-92		SPEAR INSURANCE AGENCY INC.	7.89	450	717-1336	7/31/84					
1211-001	J. LOECY	2.76		296-532	1/2 INT.	R. Loecy New Survey	2.81		576-999		W. H. Smith	2.81		633-677	
002	W. & M. SMITH	.12	15.0	492-587		M. SMITH			619-1139	3-28-78					
003	" "	1.0	105.6	479-212		" "									
004	J. LOECY	1.45	50.0	296-532		J. & M. RICHLAK	1.28	50.0	562-458	4-25-74					
005	THE METAL CRAFT CO	1.41	150.0	479-317		EVANGELICAL CHURCH			619-587	3-3-75					
006	J. & M. RICHLAK	1.5		538-643											
007	THE METAL CRAFT CO	2.05	220.1	326-618		EVANGELICAL CHURCH			619-587	3-3-75					
008	STRUCTURAL FIBERS, CO	4.0		304-54											
009	E. & R. TOTH	4.25		515-190		J. LOECY	4.25		571-1166	12-05-74	GEAUGA COUNTY	4.25		574-143	12-30-74
010	J. LOECY	8.27 AC. To 024		296-532											
011	" "	.29		296-545											
012	J. WOZNIAK	3.16	2.0	410-465		D. Pinzone et al	2.16		571-1054		DONALD PINZONE			665-276	
013	O. B. G. GRABOWSKI	.36	70.0	480-78											
014	J. & G. "	1.0	150.0	285-544											
015	THE C. E. I. CO	1.88		485-965											
016	" " "	.773		485-480											
017	" " "	1.23		485-416											
018	DEVEL. & MFG. CO. INC.	1.42	348.4	452-682											
019	WESTERN RESERVE TELE. CO.	6.6	100.0	459-82											
020	G. ALLYN	2.31	203.4	388-498		THE TITLE GUARANTEE & TRUST Co.	2.31		665-906	6-26-80	G. ALLYN	2.31		672-476	
021	" "	.99	300.0	558-1301		" "	.99		665-886	6-26-80	G. ALLYN	.99		672-476	
022	J. J. STANKUS	4.24	372.7	281-544											
023	J. LOECY	0.34		296-532											
024	R. Loecy	8.27		576-999											
025	J. & M. RICHLAK	0.812		562-458	4-25-74										
026	GEAUGA COUNTY	0.210		619-125	2-8-78										
027	DIAMOND SHAMROCK	3.323		661-396											





PARCEL NO.	TRANSFER TO	AC.	FT. FRT.	VOL. PAGE	DATE	TRANSFER TO	AC.	FT. FRT.	VOL. PAGE	DATE	TRANSFER TO	AC.	FT. FRT.	VOL. PAGE	DATE	TRANSFER TO	AC.	FT. FRT.	VOL. PAGE	DATE
1212-001	C.A. WEARCH 15% INT.			670-1030	1-20-81	BANK ONE OF NORTHERN OHIO	24.125		671-555											
002	C.I.M. SCICOLONE			611-510																
003	J.G. ADAIR	1.30	209.1'	516-772																
004	C.A. WEARCH			670-1030	1-20-81															
005	C.J. ORZEN	1.94	125.0'	232-297		R.C. + P.A. DUNNE	1.94	125.0'	718-450	7/10/84										
006	T. & V. TRANN	1.82	131.4'	423-847																
007	I. & R. HARLEN	.49	60.0'	546-1177																
008	E. HOBAN	1.26		247-342																
009	" "	18.2	110.0'	247-342																
010	G.G. ISSENMANN	.19	26.7'	532-340																
011	G. MISHNE (QCD)	0.46	90.0'	574-765		Anthony M. Pilla	0.46	90.0'	637-331	9-7-82										
012	" "	0.07		"		"	0.07		677-329	9-7-82										
013	C.E.I. CO.	2.16	131.0'	524-566																
014	THE CEICO CO.	4.29	433.7'	387-542																
015	R. & E. PAINTER			615-1234																
016	B. & G. PILARCZYK	.612	62'	663-211	HRU 215	Quit Claim B. PILARCZYK			617-546-02	5/4/83	C.A. & S.E. KRAOUL	.612	62'	677-743	5/5/83					
017	R.W. WEIDIG	.69		453-378																
018	M.S. BLEADINGHEISER	1.6		512-112																
019	D. BURGESS	0.89	60.0'	538-1041																
020	D. & T. HOLLDRAN	1.14	113.5'	242-439		T. Holloran			710-1228											
021	F. & D. TINCHER	1.05	99.0'	663-534																
022	L. TYLER & E. BOORN	1.05	99.0'	460-282		I.P. + J.A. INMAN	1.05	99.0'	683-1284											
023	REV. C.G. ISSENMANN	.43	99.0'	542-254																
024	" "	.43	99.1'	538-850																
* 025	undivided by int of 1/2 int. WITH RIST			637-553		D. DICKERSON	.607	99.0'	670-1264											
026	R.L. WILLIAM	0.56	60	99.0'		L.C. WENE			670-1048											
027	D. & N. CARNEY	.49	85.6	607-650																
028	G. & M. SULC	0.51	.58	243-650		G. & M. SULC			723-1072	11/1/84										
029	H. & G. NOVAK	.75		667-305	8-13-80															
030	E. & M. SCHMIDT	0.50	.48	71.5																
031	G. & H. SULC	0.14	.71	243-650		G. & M. SULC	.14		723-1072	11/1/84										
032	A. & K. & C. HOLDEN			677-447		R. E. + N. J. HERMAN			724-153	11/2/84										
033	CHARDON RUBBER CO.	1.5		247-686																
034	" " "	.275	120.0	255-462																
035	" " "	.43	190.8	286-344																
036	PAUL MARKS			680-134	11-10-81															
037	E. & E. PETERSON	.333	67.5	260-530																
038	D. & C. MEEK	.334	87.5	553-618																
039	PL. STREET	.33	67.5	520-261	3-5-71															
040	L. M. FERRELL	.333	67.5	707-404																
041	T. & M. OGLE	.332	66.6'	491-407		T. & M. OGLE	0.332	66.6'	719-292	7-25-84										
042	C. R. SAMPSON	.96	99.0	201-79																
043	D. L. GROSSMAN	.48	50.0	532-135																
044	T. & C. WIECH	0.83	.63	65.5		T. L. WIECH	.63	65.5	694-197	7/10/83										
045	FIFTH AVE DEVELOPMENT	1.1	115.5	621-834		J. + M. SZUSZKIEWICZ	1.1	115.5	696-1264	4-26-83										
046	R. & E. THORNBURGH		60.0	254-441																
047	" " "	.29	50.0	254-441																
048	C. A. EARDLEY	0.33	.50	219.5																
049	N. P. SMITH	.305	70.0	531-93																
050	H. C. GEARHART	.02		513-799		W. D. COLONIAL PARK Develop.	.02		701-34	7-15-83										
051	H. C. GEARHART	4.397 x 2.80 2.04	689	130.5		H. C. GEARHART	6.87		688-1365	8-30-82	Colonial Park Development									
052	THE CLEVELAND TRUST CO.			657-1177		K. L. Anderson			709-584											
053	CHARDON LOCAL SCHOOL DIST.	52.1	610.3	247-299		Village of Chardon	.9210		723-1226	11/1/84										
054	R. K. TRACY	.95	110			P. G. & L. D. King A. & B. Hawter SS.	.54	58.6	609-377 708-978	12/7/83	L. J. King									
055	A. & B. HAUETER	.84	58.6	232-499																
056	W. F. & M. C. RAYER	0.56	62.5	647-617																
057	G. H. WALKER	.69	66.0	643-1053																
058	R. CHAPMAN	1212-060 2.04	0.82	580-172																
OUT OF 002	D. A. PRYATELY	.825		576-787		DOROTHY ANDREWS (TRUSTEE)	.785		695/777	5/24/83	J. J. & N. R. PRYATELY	0.825		717-1174	7-2-84	J. J. & N. R. PRYATELY S.S.	0.825		717-1183	7-2-84
060	M. FENDRICH	.04	16.00	657-1096																
000	B. F. RIDER, JR. (QCD)			715-810	5-16-84	THE VILLAGE OF CHARDON														
	D. F. ROGERS (QCD)			715-812	5-16-84	" " " "														
	J. G. ROGERS (QCD)			715-815	5-16-84	" " " "														
	R. K. ROGERS (QCD)			715-818	5-16-84	" " " "														
	G. M. RIDER (QCD)			717-160	5-16-84	" " " "														
* 025	HELEN K. McDONALD (1/2 INT.)	0.607	99.0'	574-322		SEE ABOVE														
"	GLADYS WALKER (1/4 INT.)	"	"	"		" " " "														
"	WARD McDONALD (1/4 INT.)	"	"	"		" " " "														
"	JUNE PRINCE (1/4 INT.)	"	"	"		" " " "														
"	THOMAS G. McDONALD (1/4 INT.)	"	"	"		" " " "														
"	GORDON McDONALD (1/32 INT.)	"	"	"		" " " "														
"	GARY McDONALD (1/32 INT.)	"	"	"		" " " "														
"	PAULA McDONALD (1/32 INT.)	"	"	"		" " " "														
"	PAMELA McDONALD (1/32 INT.)	"	"	"		" " " "														
"	WILLIAM RIST (1/2 of 1/4 INT.)	"	"	637-553		" " " "														
"	W. M. RIST (1/2 of 1/4 INT.)	"	"	637-553		" " " "														

Turn Page \* COLONIAL PARK CONDOS

PARCEL NO.	TRANSFERRED TO	AC.	FT. FRT.	VOL. PAGE	DATE	TRANSFERRED TO	AC.	FT. FRT.	VOL. PAGE	DATE	TRANSFERRED TO	AC.	FT. FRT.	VOL. PAGE	DATE
* COLONIAL PARK CONDOMINIUMS				VOL. 11	PG. 89										
051-1A															
051-1B															
051-2A															
051-2B															
051-3A															
051-3B															
051-4A															
051-4B															
051-5A	J.C. + L. GORDON			706-359	10-31-83										
051-5B															
051-6A															
051-6B															
051-7A	ERIC JENKINS & CYNTHIA SUE GORDON			712-1117	1-2-89										
051-7B															
051-8A															
051-8B	K.E. KRUSCHKE + T.D. GERBRACHT			716-1217	6/14/84										
051-9A															
051-9B															
051-10A	J.J. Sheehan			711-1116											
051-10B															
051-11A															
051-11B															
051-12A	M. + B. F. MIHALISIN			720-629	10/11/84										
051-12B															
051-13A															
051-13B															
051-14A															
051-14B															
051-15A	D. E. WENTZ			707-461											
051-15B	D. E. WENTZ			707-453											

LOT 132

1212-053

019

1212-053

LOT 134

LOT LINE

LOT LINE

MEMORIAL DR 60' R/W

60' R/W

1212-054

1212-055

1212-056

1212-057

1212-058

1212-060

CHARDON VOL. 4 PG. 32

50' R/W

60' R/W

AVE.

AVE.

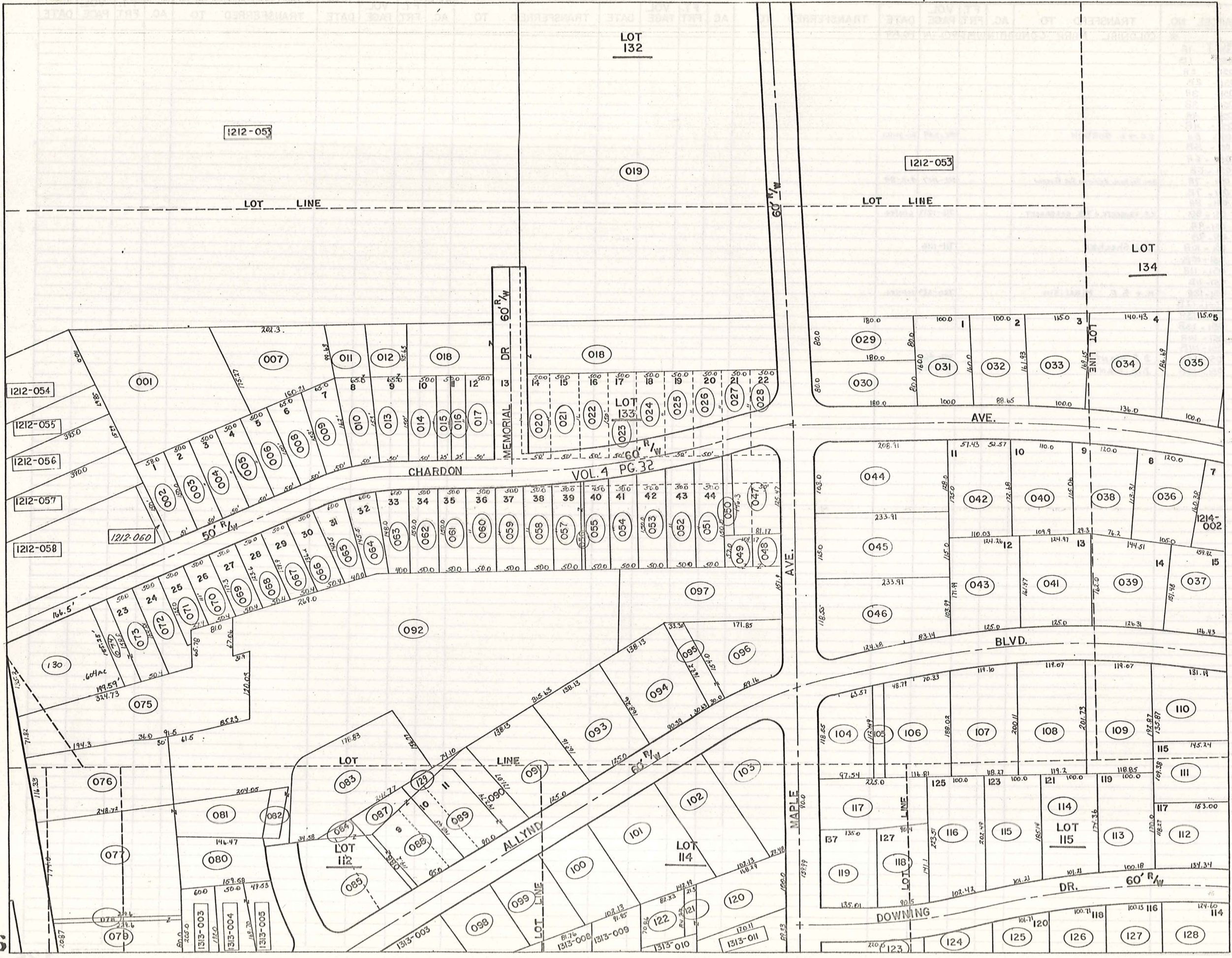
BLVD.

MAPLE AVE.

MAPLE AVE.

DOWNING DR.

60' R/W

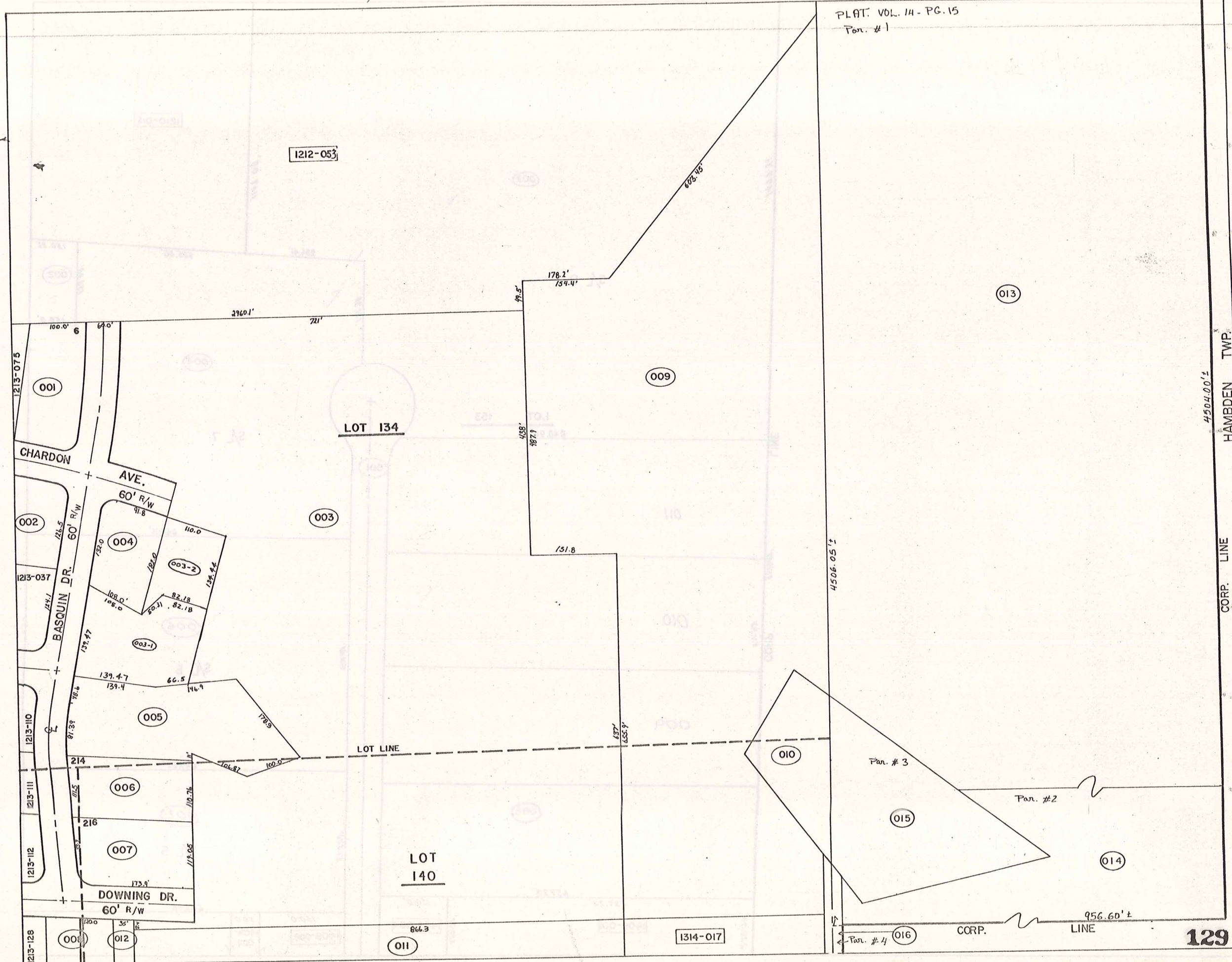


PARCEL NO.	TRANSFERD TO	AC.	FT. FRT.	VOL. PAGE	DATE	TRANSFERD TO	AC.	FT. FRT.	VOL. PAGE	DATE	TRANSFERD TO	AC.	FT. FRT.	VOL. PAGE	DATE	TRANSFERD TO	AC.	FT. FRT.	VOL. PAGE	DATE
1213-001	A. B. HARVETTER	1.16		239-499		A. B. Harveter S.S.	1.16		703-977	12/7/83										
002	M. FENDRICH		51.00'	657-1096																
003	R. H. SCHOTT	.17		50.00'	609-198															
004	D. J. M. KIER			50.00'	667-522															
005	S. J. C. McGRIDE	0.17		50.00'	615-1023															
006	B. J. E. ROY	0.17		50.00'	427-232															
007	J. J. E. BARNES	.169		657-1144																
008	M. NIGHTINGLE	0.17		502-881																
009	J. J. E. BARNES	0.17		657-1144																
010	F. J. M. GRETSCHNEIDER	0.17	.20	50.0	478-1															
011	"		.16		478-1															
012	E. J. S. LAWRENCE			611-784																
013	"		.154	50'	"															
014	P. J. B. KENYON	0.19+0.05	.26	50.0'	629-471	9-1-78														
015	"	0.03	.13	25.0'	430-498															
016	C. J. M. COLEY		.18	25.0'	300-208															
017	"		.26	50.0'	300-208															
018	BD. of EDUCATION		2.17		237-262															
019	CHARDON BD. OF EDUCATION		8.52		233-130															
020	"			50.0'	237-263															
021	"			50.0'	"															
022	"			50.0'	237-262															
023	"			50.0'	"															
024	"			50.0'	"															
025	"			50.0'	"															
026	"			50.0'	"															
027	"			50.0'	"															
028	"			50.0'	"															
029	T. J. S. KREUZER		.33	120'	647-909	4-2-79														
030	J. J. M. GULLO		.33	80.0'	556-925															
031	W. J. R. ECKLES		.37	100.0'	491-694		W. J. + B. L. ECKLES	.37	100.0	720-396	10/11/84									
032	R. E. GRANTHAM		.37	88.6	568-124	7-29-74	S. W. GrantHAM			704-431										
033	C. PINKSTAFF			615-752	1-26-78															
034	D. SARKO			621-49	4-5-78	EE. Hummel				700-723	7-6-83									
035	J. J. E. INNERS		.48	100.0'	505-216															
036	T. J. A. LANG		.46	105.0'	613-1168															
037	R. J. W. LANDIES		.53	126.0'	675-435															
038	S. HORNICK		.42	120.00	512-1059															
039	G. J. D. DAULER		.48	126.3'	623-794															
040	M. J. S. SUHADOLNIK		.43	110.0'	667-1145															
041	L. J. E. STOFAN		.46	125.0'	667-1181															
042	R. PIRAS		.44	110.0'	609-27															
043	A. J. L. ALLYN, JR.		.47	125.0'	591-516															
044	N. J. P. CORRIGAN		.48	103.0'	661-278		R. + A. STARKEY	.48		694-729	1-31-83									
045	S. J. M. NOBLE		.62	116.0'	509-1198															
046	D. J. D. KAVELISKI		.67	118.5'	556-379															
047	P. J. H. JANSKE		.29	80.8'	665-65															
048	A. J. G. W. J. D. ALLYN		.07	57.0'	395-309															
049	"		.07	57.0'	395-309															
050	F. J. M. JAVORICH		.23		571-1382															
051	"	0.17		50.0'	571-1382															
052	R. BARTLETT	0.17		50.0'	508-597															
053	G. J. P. FALLS	0.19		50.0'	345-129		N. S. + P. A. DEISCHL			706-749	11-7-83									
054	A. J. H. NIKKILA			50.0'	254-54		A. M. + H. L. NAKKILA	.188	50.0	718-92	7/2/84									
055	S. N. BELLAMY	0.14		50.0'	551-411															
056	C. J. STEAD		.03	5.0'	674-1216	6-30-81														
057	E. STEAD		.17	50.0'	665-452															
058	R. J. G. BAHR	0.19		50.0'	356-133															
059	M. ROSEUM	0.17		50.0'	519-299															
060	C. LUXENBERG 1/2 INT.	.17		50.0'	629-681	8-31-78														
061	C. LUXENBERG 1/2 INT.	.17		50.0'	629-681	8-31-78														
062	G. E. J. E. M. LEBLANC		.17	50.0'	643-1023															
063	L. J. H. TAPPE	0.17		60.0'	220-134	663-892														
064	G. J. D. FULLER	0.17		60.0'	550-935		D. A. FULLER			705-1140	10-21-83									
065	J. J. J. MORAVCIK			60.0'	637-488															
066	W. J. G. JANU	0.17		50.0'	220-231															
067	L. J. L. SNOW	0.17		50.0'	578-1330															
068	P. A. ADAMS	0.15		50.0'	689-1187	12-12-80														
069	HELEN NEELY	0.14		50.0'	607-1181															
070	K. J. T. KEVER	0.20		50.0'	400-661															
071	"			50.0'	"															
072	E. J. S. MARX	0.17		50.0'	342-157															
073	P. J. P. DRUGHART		.2	50.0'	661-1147	2-1-80														
074	"		.092	29.5'	"															
075	A. J. M. STUKEY		1.04	71.80'	257-209															
076	C. J. M. BROWN		.70	116.3'	464-663															
077	L. M. THAYER		1.15	174.0'	537-1057	3-28-72														
078	E. J. S. WARNER		.04	7.0'	593-1037		F. W. + J. E. WARNER	.04	7.0	721-223	10/11/84									
079	"		.45	80.8'	"		F. W. + J. E. WARNER	.41	80.87	721-223	10/11/84									
080	A. ALLYN		.31	77.1'	246-66															
081	L. M. THAYER		.13		537-1057	3-28-72														
082	C. LUXENBERG 1/2 INT.				629-681	8/11/78														

PARCEL NO.	TRANSFER TO	AC.	FT. FRT.	VOL. PAGE	DATE	TRANSFER TO	AC.	FT. FRT.	VOL. PAGE	DATE	TRANSFER TO	AC.	FT. FRT.	VOL. PAGE	DATE	TRANSFER TO	AC.	FT. FRT.	VOL. PAGE	DATE
1213-083	W.L. PAINTER	.823	34.5'	593-506																
084	DONNA PINZONE	.041		665-274		G.H. Curtiss			711-643											
085	" "	.51	149.6'	" "		" "			" "											
086	P.N. & P.M. STARK	0.03	10.5'	580-351	-75															
087	R.S. GERMAINE	.14		611-690																
088	" "	.30	95.0'	611-690																
089	D.W. MUCHMORE	0.08 + 0.17	.30	90.0'	551-99															
090	" "	.16	42.8'	551-99																
091	J. WANTZ	.51	125.0'	613-442																
092	C. LUYENBERG 1/2 INT	4.41	60.0'	629-682	8-3-78															
093	P.F. WEBER	.508	125.8'	661-203		J.C. & A.R. Schirm	.508	125.8	715-872	5/22/84										
094	W.F. MCCARTNEY	.50	121.0'	558-203																
095	L.P. BAKER	.111	30.0'	508-287																
096	" "	.39	89.16'	508-287																
097	R.L. RATCLIFFE	.8	151.9'	631-231																
098	W.B. LOWE	0.23	.30	102.1'	464-677															
099	K.B. ENGEL	0.37	.30	102.1'	291-232															
100	I. ANDERSON	.37	102.1'	578-601																
101	J.M. PRINCE	.60	142.9'	587-498																
102	E.E. JOHNSON	.49	102.1'	225-167																
103	D. BEVAN	0.485		580-27																
104	M. RICHMOND	.33	90.3'	282-351																
105	" "	.074	20.0'	367-568																
106	D.M. WALSH	.48	119.1'	480-90																
107	J.D. CAINE	0.53	119.8'	580-275																
108	I. HAUTER	.54	119.0'	643-1054																
109	S.E. MARX	.53	119.0'	391-450																
110	R.J. ARSTRONG	.42	131.1'	667-194	8-7-90															
111	E. & A. NESI	.37	109.56'	593-184																
112	E. BREDESON	.40	106.0'	316-629		W.F.F.P. SCHMITT			691-1325											
113	M.R. STONECIPHER	.40	100.1'	272-405																
114	L. METCALFE	671-1316	.41	101.2'	356-84															
115	D.C. TAGUM	.44	101.2'	392-461																
116	N. BURGESS	.49	107.4'	351-500																
117	M. ANDLER	.384	90.0'	611-999																
118	H.D. GUNTER	.29	90.5'	617-1221		HENRY B. GUNTER			714-931	MAY '84										
119	D.D. TANDY	.43	139.9'	615-179		N.L. ISHEE	.4333	139.9'	670-525											
120	J.M. PRINCE	0.39	100.0'	587-498																
121	" "	0.04	" "	" "																
122	" "	0.15	" "	" "																
123	S.S. JOHN	.39	220.0'	578-530																
124	B. DEMKO	.27		391-529																
125	H.S. WILCOX	.48	101.7'	469-981																
126	S.S. JOHNS	.51	100.7'	578-533		K. WIK			703-1358											
127	H.B. HANNA	.53	100.1'	345-466																
128	W.F. THRASHER	.95	124.6'	272-243																
129	D.W. MUCHMORE	0.047		582-1105	12-75															
130	P. STEENSEN GUARIND	604 1/2 5th	.604	166.5'	669-662	11-7-80	3/31	D.F.C. SCHWAN	.604	166.5'	657-702									
1214-001	R.B. WALTER	.54	100.0'	629-1253																
002	R.M. DICKSON	.43	99.7'	520-685		MA. DICKSON			709-1070											
003	R.W. ALLYN	18.8		502-271		R.S. & M. GIFFELS	.6958		723-503	11/1/84										
004	R.J. JUSTICE	.43	132.0'	558-86		R.H. & J. JUSTICE	.3625	129.47	723-572	11/1/84										
005	P.L. POPE	1.15	139.9'	291-264	661-944															
006	H. WICK	.54	115.5'	562-978	5-20-74															
007	S. LYNN	.56	93.9'	607-882		R.B. LYNN			703-902											
008	R.D. MORGAN	0.98 1/2 2nd	.94	120.0'	552-1071															
009	VILLAGE OF CHARDON	11.68		532-1075																
010	" "	.67		143-227																
011	W.D. ALLYN & A.G. ALLYN	6.46	866.3'	326-276																
012	R.D. MORGAN	.27	35.0'	552-1021																
013	CHARDON VILL.			532-1075																
014	" "			206-419																
015	" "			143-227																
016	" "			" "																

PLAT. VOL. 14 - PG. 15  
Par. #1

1212-053



1213-075

CHARDON AVE.

1213-037  
BASQUIN DR.

1213-110

1213-111

1213-112

1213-128

1213-037

1214

216

DOWNING DR.

LOT 134

LOT 140

LOT LINE

009

003

001

002

004

003-2

003-1

005

006

007

008

012

011

010

015

014

016

013

1314-017

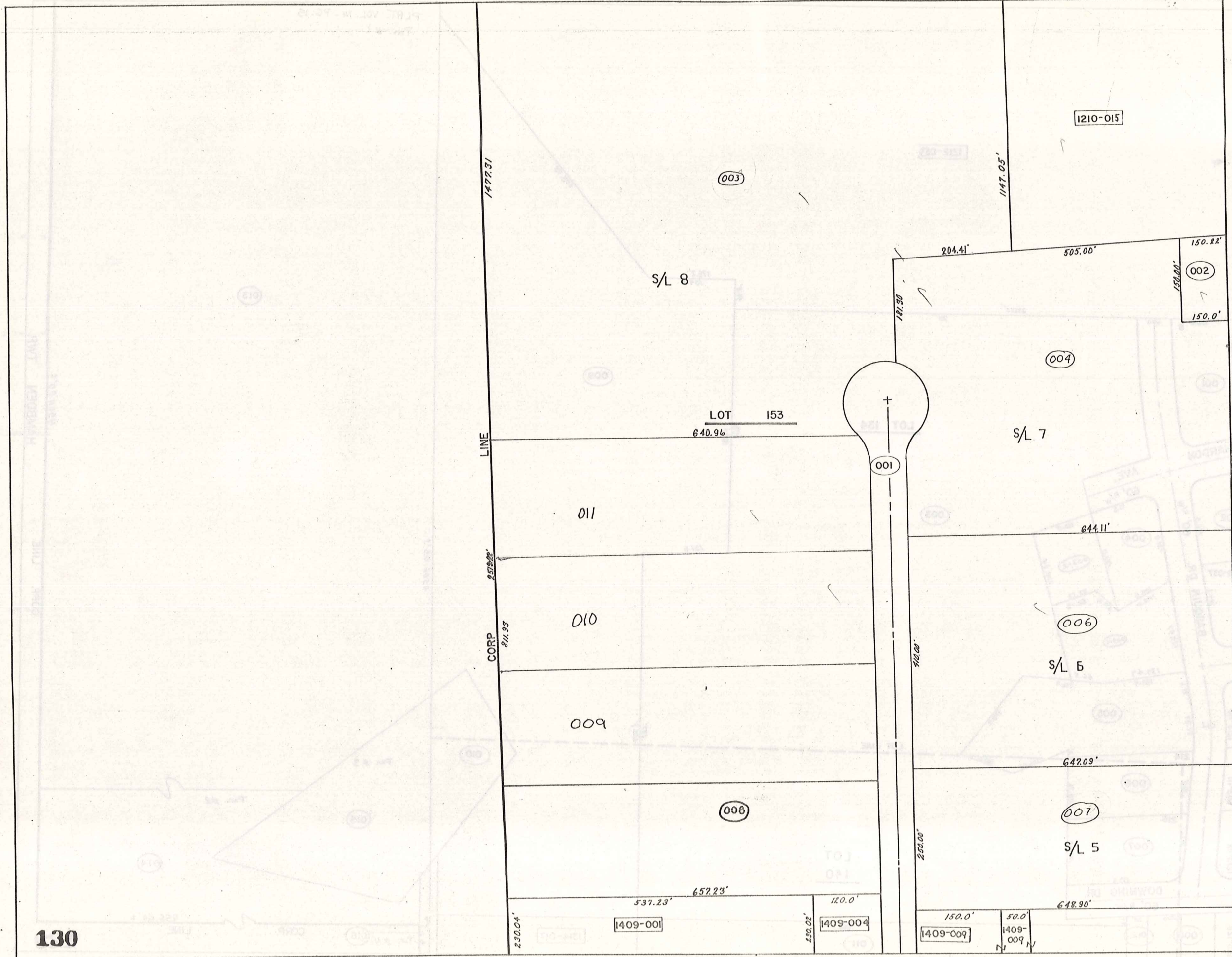
4504.00'±

HAMBDEN TWP.

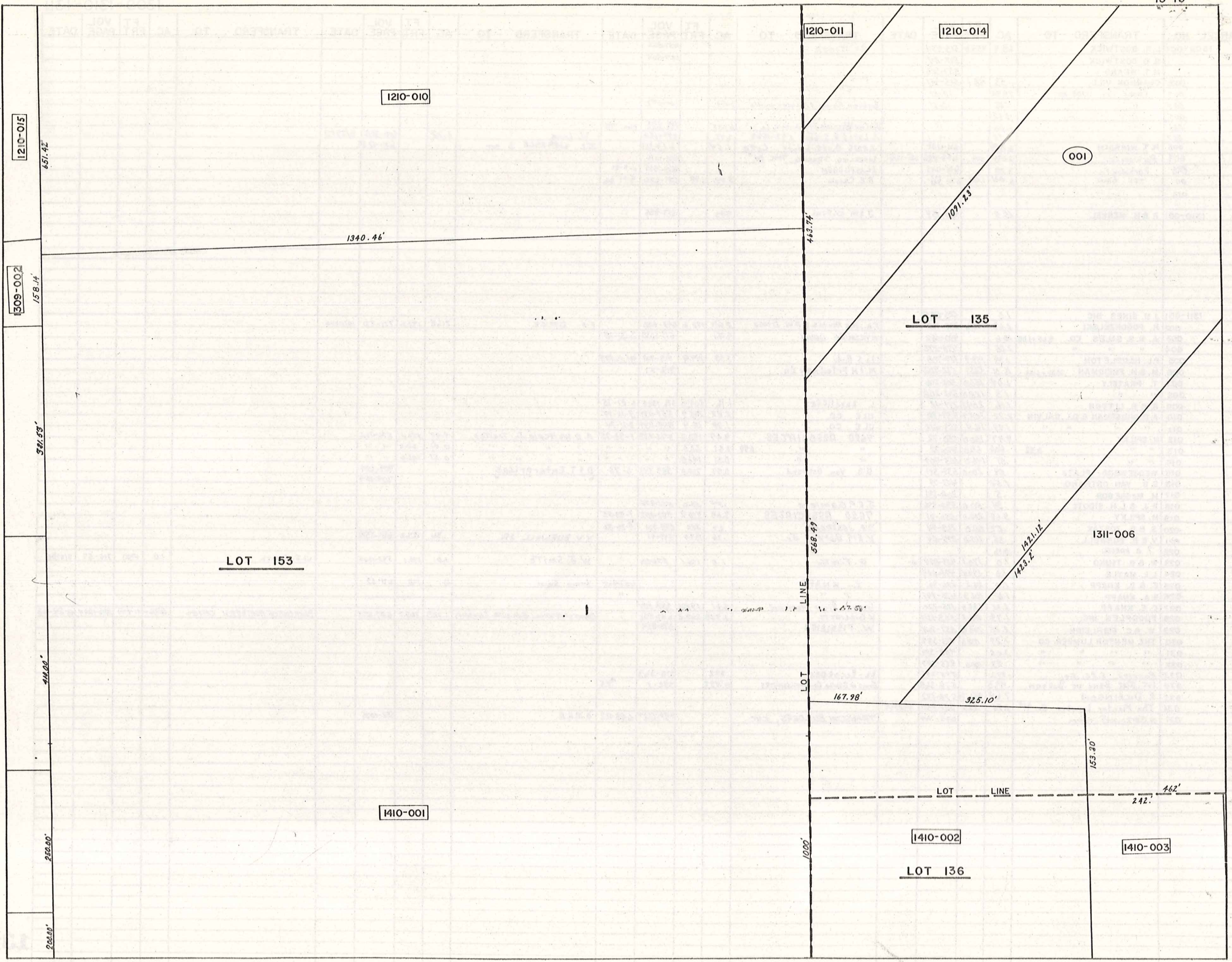
CORP. LINE

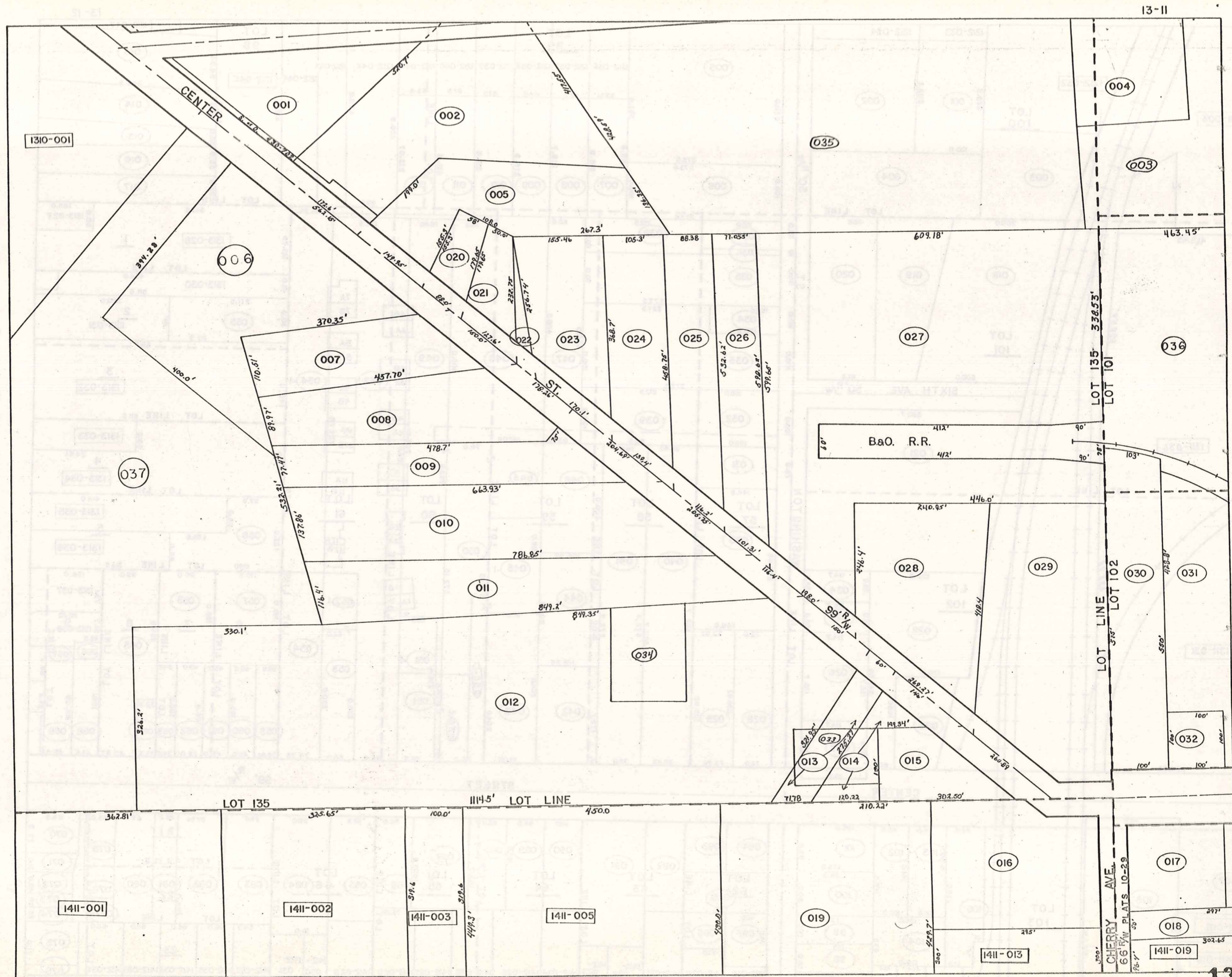
956.60'±

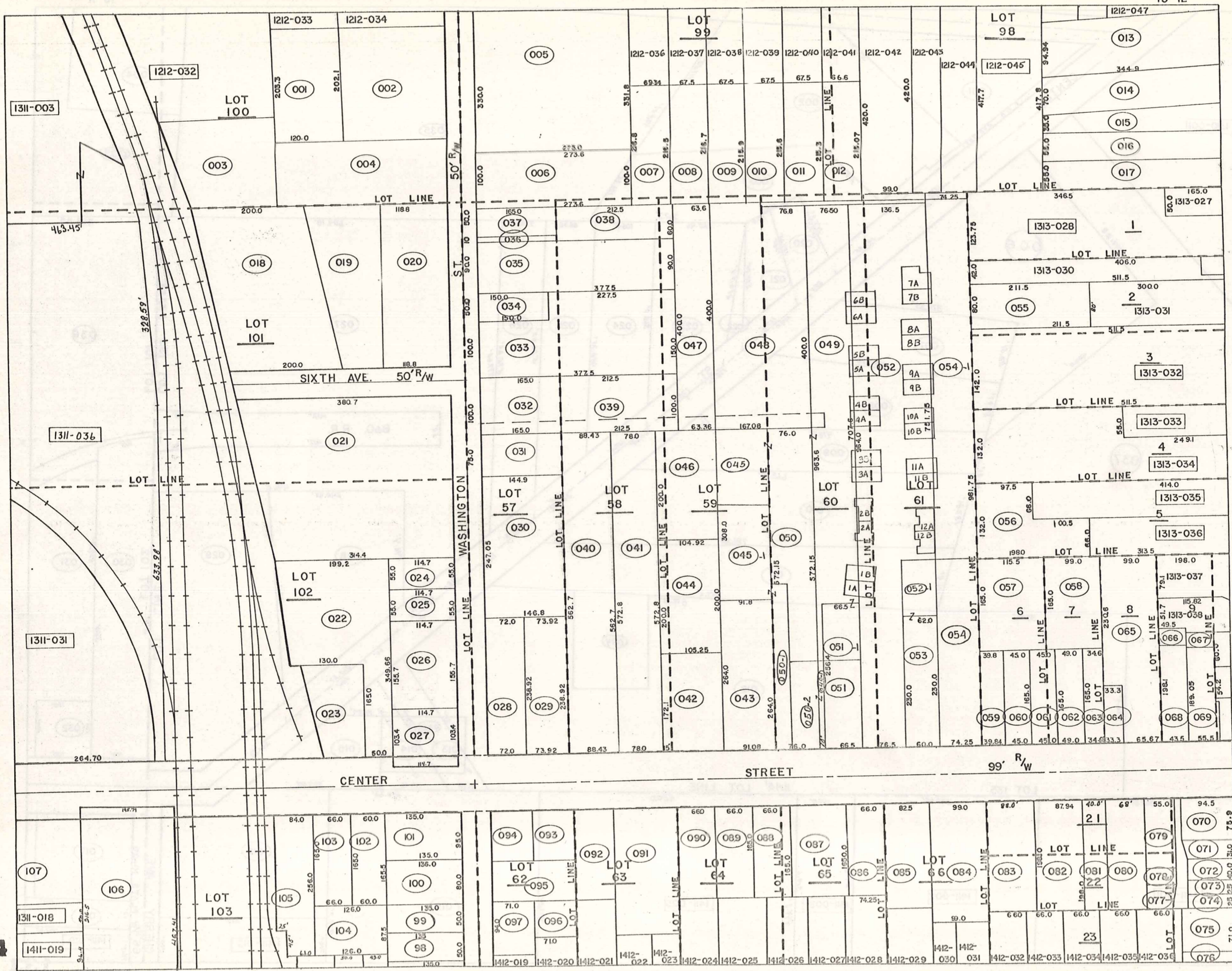
129



PARCEL NO.	TRANSFERD TO	AC.	FT. FRT.	VOL. PAGE	DATE	TRANSFERD TO	AC.	FT. FRT.	VOL. PAGE	DATE	TRANSFERD TO	AC.	FT. FRT.	VOL. PAGE	DATE	TRANSFERD TO	AC.	FT. FRT.	VOL. PAGE	DATE
1309-001	L.R. BOSTWICK	68.9	454.0	513-454		G. TIGER			657-862											
	G.O. BOSTWICK			502-84					657-864											
	M.T. WEARD			537-526																
002	CHARDON VILL.	.53	158.1	515-451																
003	SAME as 1309-001	29.38		10-61																
004	"	7.06		10-61		GENCO FITNESS & RACQUET CLUB	2002		661-672											
005	"	12.92		"																
006	"	6.08		"		VI-COH WELDING FABRICATING CO.	6.076		585-1334	Mar. '76										
007	"	3.72		"		A. Lang & R. Svelte	599-1024		599-1026		W. Lang	3.22		651-368	8/22/77					
008	M.T. WEARSCH	3.084		611-1232		LANG Distributors Corp	1.54		617-761		J.E. WEARSCH & INT.			676-1232						
009	Parkway Co.	3.093	244	623-1085	625-1290	WHEELING TRAILING TOOL CO.			661-1216											
010	Parkway Co.	3.102		625-1085		ELASTO CHEM			661-565	11-3-81										
011	T & S CAN	3.011	1.99	631-737		R.E. Cseplo	3.041	1.99	681-626	9-14-82										
012																				
1310-001	P. & H. MERKEL	15.5		480-154		J. & M. DiFini	15.53		653-886											
1311-001	J.H. SINES INC	1.0		520-885																
002	R. POGORZELSKI	2.68	172.6	237-102		F.A. JR. & ANN.M.S. & F.W. DYRCZ	2.68	172.6	643-402		F.A. DYRCZ	2.68	172.6	721-231	10/11/89					
003	A. B. S. SALES CO.	9.65 + 1.00	10.6	480-582		AYRSHIRE DEVEL.	4.061		619-1238	3-31-78										
004	"	1.05		478-270																
005	P.L. HAMBLETON	1.38	149.9	519-708		W & S Rudy	1.38	149.9	519-707	9/26/77										
006	M. & H. FREIDMAN	10.00 + 6.46	16.31	562.1	532-908	M. & H. Friedman Co.			712-37											
007	T. PRATELY	1.04	150.0	502-206																
008	"	1.3	128.0	502-208																
009	G. & B. LITTON	1.16	204.0	299-12		L. Ratcliffe	1.16	204.0	576-1388	6-27-75										
010	A. D. GROSSMAN & D.L. CALVIN	2.22	205.7	459-98		ULE CO.	2.22	205.7	557-1131	3-16-74										
011	"	1.79	116.4	453-612		ULE CO.	1.79	116.4	559-1131	3-16-74										
012	M. SPILKY	9.47	150.0	550-72		7620 ASSOCIATES	9.47	150.0	574-402	1-30-75	A. D. Wolfpole Jr. Trustee	9.47	150.0	576-702						
013	"	0.38	.408	60.0	550-72	"	0.38	0.41	60.0	"	"	0.41	60.0	"						
014	"	.51	146.0	553-409		"	0.51	146.0	"	"	"	0.51	146.0	"						
015	WEDGEWOOD PLAZA	.59	200.0	537-391		D.B. Van Ostrand	0.59	200.0	589-349	6-76	D & T Enterprises			709-154						
016	D.B. VAN OSTRANO	1.54		443-79		"					"			709-154						
017	M. MCGREGOR	.5		208-131																
018	P. J. B. L.H. SIDOTI	.34	50.0	538-936		J. & P. Gamiere	.34	50.0	576-836											
019	M. SPILKY	3.69	210.2	550-71		7620 ASSOCIATES	3.69	210.2	574-402	1-30-75										
020	S. & D. ZOSZAK	.27	88.0	263-44		D.A. JASTROW	.27	88.0	688-720	8-26-82										
021	V. & B. BURWELL	.36	127.0	277-84		V. & M. Burwell Jr.	.36	127.0	547-91		V.V. BURWELL JR.	.36	127.0	681-1328						
022	? A PARCEL	0.16																		
023	W. & G. TIMKO	1.0	170.1	423-894	11-	G. Timko	1.0	170.1	574-930		W.J. Smith	1.0	170.1	593-1065		W.J. Smith	1.0	170.1	716-57	5/29/81
024	L.L. MAYLE	1.0	132.4	481-649																
025	E. & B. KNAPP	1.0	116.2	226-96		E. KNAPP				657-465	Virginia Sider	1.0	116.2	671-62						
026	R.A. KNAPP	1.0	101.3	435-991		"					"									
027	C.E. KNAPP	6.61	198.0	195-220		Grand River Hardwood	6.61	198.0	582-1024											
028	FOODPLEX INC.	1.73	269.2	553-1312		V. GILOTTI	1.738	269.2	647-592		COUNTY NATIONAL BUILDING COMPANY	1.728	269.2	647-595		BANK ONE OF NORTHERN OHIO	(684-1144)	686-1294	6-29-82	
029	W. R. C. FISHLEIGH	2.25	200.8	551-904		W. FISHLEIGH			678-854											
030	THE MENTOR LUMBER CO	1.29	100.0	453-389																
031	"	3.06		453-389																
032	"	.23	100.0	453-389																
033	Peoples S. & L. Co.	.332		578-241		RE-RECORDED	.332		578-363											
034	1st Nat. Bank of Burton	.493		578-368		Board of Genoa Co. Commissioners	0.493		592-1	11-75										
035	R. DICKINSON	7.64	956.7	528-132																
036	The Mentor Lumber Co.	6.76	2200	587-930	4-29-74															
037	N. Borkowski trustee			623-343		TRANSCON BUILDERS, INC.			686-1144	6-25-82	G.M.H.A.			692-1015						

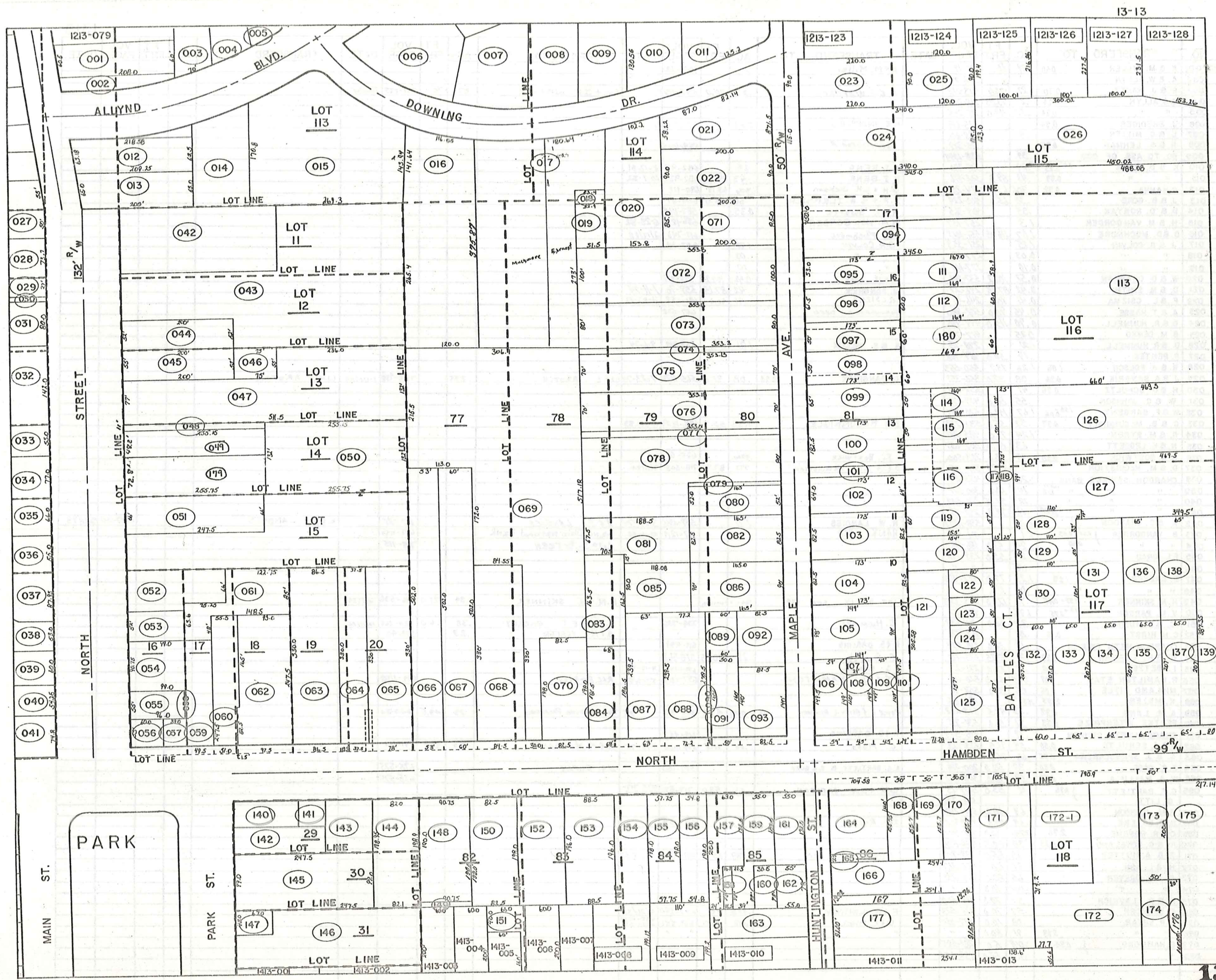






PARCEL NO.	TRANSFERD TO	AC.	FT. FRT.	VOL. PAGE	DATE	TRANSFERD TO	AC.	FT. FRT.	VOL. PAGE	DATE	TRANSFERD TO	AC.	FT. FRT.	VOL. PAGE	DATE	TRANSFERD TO	AC.	FT. FRT.	VOL. PAGE	DATE
1312-001	CHARDON RUBBER CO.		.56	264-198																
002	"		.85	266-266																
003	"		.67	223-423																
004	"		.79	223-423																
005	BALL BROTHERS CO.	2.49	2.11	330.0'	435-718															
006	W.G. RIMES		.63	100.0'	665-950	7/1/80														
007	W.G. RIMES		.38	665-950	7/1/80															
008	E. PETERSON	0.33	.34	278-217																
009	D. C. MEEK		.32	576-66																
010	P.L. STREET		.33	520-261	3-5-71															
011	L. & M. FERRELL		.33	707-907																
012	T. & M. OGLE		.33	362-548		T. & M. A. OGLE	0.33		719-294	7-25-84										
013	M.R. TUTTLE		.70	95.11'	680-1122	12-4-81														
014	T.L. RARICK		.56	70.0'	553-1038		J. R. TINCHER	.56	70.0	719-1206	10/11/84									
015	I.M. SMITH	0.34	.36	55.0'	221-325		D.M. F.E.M. PESKA	.34	55.0'	719-278	7-25-84									
016	P. & D. HUGERSHOFF	0.48	.47	55.0'	509-1021															
017	R. & D. NUNNALLY		.47	55.0'	637-931															
018	CHARDON RUBBER CO.	1.39	1.34	200.0'	142-514															
019	"		0.63	.69	142-514															
020	"		.80	291.5'	142-514															
021	CARSON-WALES CO.	2.34	2.39	300.0'	669-562	11-7-80														
022	F. SLAYEC		1.10	50.0'	578-603															
023	T. PRAYTELY	0.60	.34	502-206	4-17-69															
024	H. KIEBLER		.1445	55.0'	617-1127	2/17/78														
025	L. J. CROW		.1445	55.0'	625-605	7-21-78														
026	R.H. & C. WEIDIG		.39	155.7'	611-850															
027	"		.27	103.4'	"															
028	H.E. KNAPP		.40	72.0'	270-302		UNITED STATES POSTAL SERVICE	.3924	72.0	715-898	5/23/84									
029	R. & B. MOSES		.40	73.92'	485-444	8/11/84	UNITED STATES POSTAL SERVICE	0.411	72.00	714-1236										
030	CARSON-WALES CO.		.83	247.05'	669-562	11-7-80	UNITED STATES POSTAL SERVICE	.83	247.05	717-81	6/15/84									
031	"		.25	75.0'	669-562	11-7-80	UNITED STATES POSTAL SERVICE	.25	75.0	717-81	6/15/84									
032	W.G. RIMES		.38	100.0'	665-950	7-1-80														
033	"		1.13	100.0'	"															
034	"		.17	50.0'	"															
035	"	0.81	.78	90.0'	"															
036	W.G. RIMES			10.0'	665-950	7/1/80														
037	G. RIMES TRUCKING CO.		.19	50.0'	665-950	7-1-80														
038	W.G. RIMES		.33	665-950	7-1-80															
039	W.G. RIMES		.49	665-950	7-1-80															
040	CARSON-WALES CO.	1.14	88.4'	665-247		UNITED STATES POSTAL SERVICE	1.14	88.4	717-81	6/15/84										
041	M. TEMPLE & D. BEIER	1.03	78.0'	669-948		J.P. & D. GREAVES	1.02		692-475	12-10-82										
042	H. & F. LEYDE	0.26	.41	223-30		W.K. FRY	.33		683-1230	3-26-82										
043	T. J. & Y. E. MULLEN	0.50	.55	91.08'	565-101	7-16-74														
044	J. & F. RADICH		.48	516-580																
045	S.G. PETERSON ET AL.		.64	565-1006	4-26-74															
046	J. & F. RADICH		.48	678-1287		J. + F. RADICH	.087		683-1228	3-26-82										
047	W.G. RIMES			665-950	7-1-80															
048	W.G. RIMES	1.00		665-950	7-1-80															
*049	S.G. PETERSON ET AL.	1.30	10.0'	565-1006	4-26-74	HAPLE GROVE BLDG, INC.				4-	83	*See VIII. SQ. Cond'n's Next Page								
050	"		1.00	76.0'	565-1006	4-26-74														
051	A.R. HUBBARD		.39	665'	552-1212															
*052	J. & S. PETERSEN	2.70	76.5'	591-538		D.I. FREEMAN	2.70		697-915	4/23/82	J. S. PETERSON	2.70		672-915	4/2/83	*See VIII. SQ. Cond'n's Next Page				
053	D.I. FREEMAN		.32	60.0'	589-546															
054	"		1.67	74.2'	"															
055	W. & C. JOHNSON		.39	520-558																
056	L. & R. RITONDARO	0.66	.45	460-101																
057	"		0.37	.44	"															
058	"		0.25	.38	"															
059	G. SANGRIK	0.13	.15	39.8'	565-1129															
060	L. & R. RITONDARO		.17	45.0'	582-153															
061	J. B. & C. F. SARANEY		.17	45.0'	678-525															
062	F. J. SCHOFIELD		.19	49.0'	200-97		J. C. HENRIK	.19	700-4	6/29/83										
063	R. E. PHILLIPS	0.06	.13	34.6'	320-291															
064	E. M. DORN	0.06	.075	33.3'	318-90															
065	CHARDON SAVINGS BANK		.674	65.67'	484-864															
066	"		.04	477-831																
067	"		.04	265-192																
068	"		.19	49.5'	477-831															
069	"		.20	55.6'	265-192															
070	ASSEMBLIES OF GOD		.17	75.9'	395-26															
071	G.C. COMMISSIONERS		.07	31.0'	519-765															
072	"		.08	40.0'	551-468															
073	"		.05	25.0'	553-808															
074	"		.05	25.0'	491-584															
045-1	R. & K. GIBSON	0.588		696-876	4-20-83															
050-1	"			696-876	4-20-83															
051-19049-1	A. G. CARNEGIE		.201	677-967																

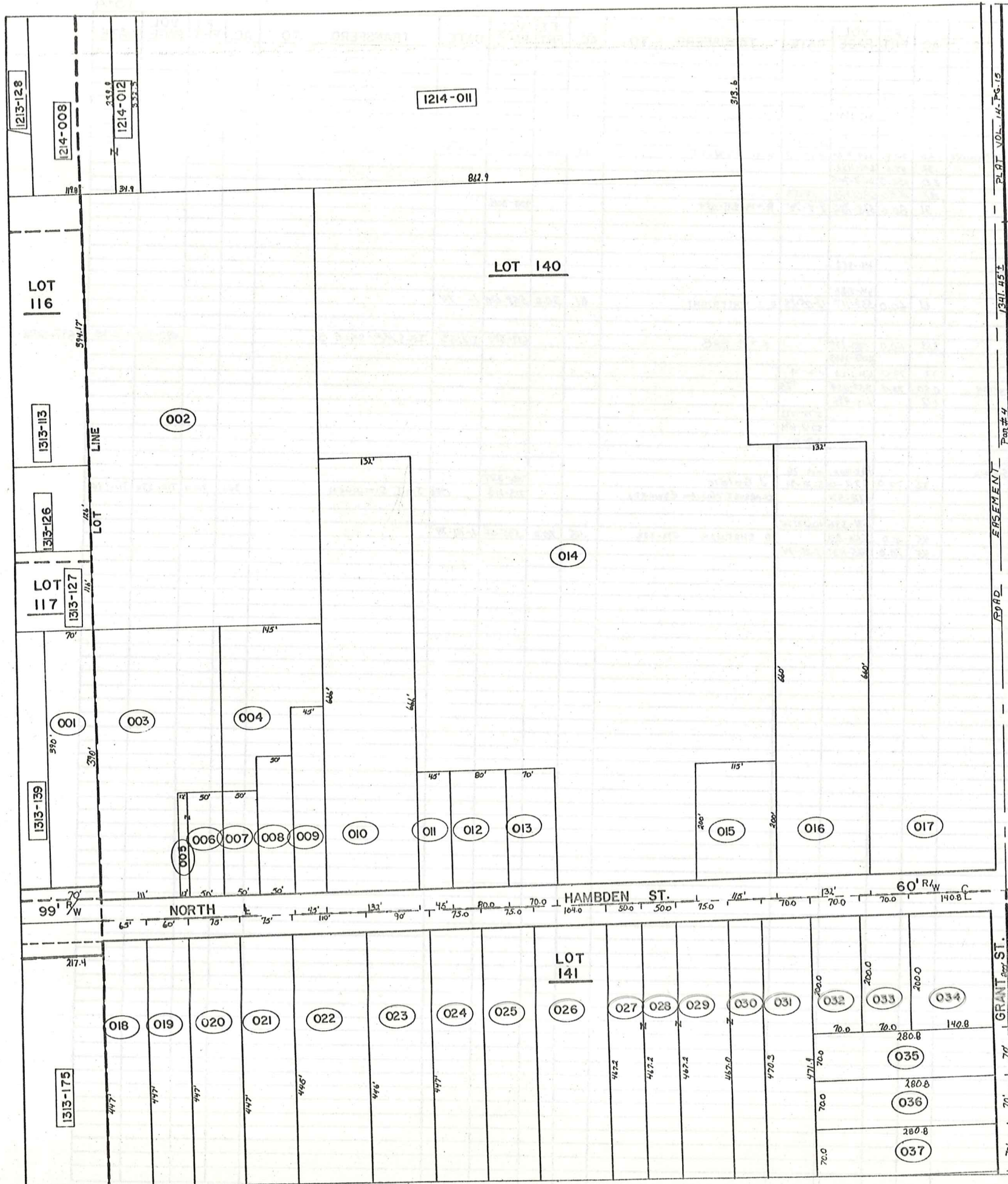
PARCEL NO.	TRANSFER TO	AC.	FT. FR.	VOL. PAGE	DATE	TRANSFER TO	AC.	FT. FR.	VOL. PAGE	DATE	TRANSFER TO	AC.	FT. FR.	VOL. PAGE	DATE	TRANSFER TO	AC.	FT. FR.	VOL. PAGE	DATE
1312-075	G. C. COMMISSIONERS	.16	71.0	491-584																
076	"	.05	20.0	502-789																
077	"	.05		491-584																
078	R. C. VESE	0.02	.04	31.8	588-1178	Geauga Co. Bd. of Comm	0.02		714-790	5-2-84										
	R. VESE				556-308															
079	M. HAYDEN	0.19	.16	55.0	454-143	15 Mar 1982 Wm. C. f. Deb. L. Hofstetter	0.186		65'											
080	H. STROMB	.31		68.0	670-1327															
081	"	.18		48.0	"															
082	M. BEECH	.40		87.9	312-46															
083	E. S. BUSHNELL	0.36	.40	88.0	208-388															
084	L. CORRIGAN	.48		99.0	663-615															
085	B. R. CAMPBELL	.35		82.5	431-211															
086	M. EDWARDS	.25		66.0	254-99															
087	H. NOVAK	0.33	.38		653-314															
088	D. S. MARTHE	.25		66.0	538-11															
089	H. & G. ADRAIN	.25		66.0	550-1020															
090	M. COVELL	.25		66.0	389-30	L. COVELL + J. Guy	.25		66.0	718-364	7/6/84									
091	D. PINZONE	.62			665-272	D. PINZONE				676-480	676-480									
* 092	BOZO CORPORATION	0.47	.26		629-833															
** 093	"	0.17	.15		574-674	**														
094	R. DREW	0.17	.15		665-619	6.9.90 Richard S. Drew, Trustee	.15			690-167	10-4-82									
095	LAND CO. LEASING CO.	0.25	.24		588-774	C. EISLER (T.+C. Leasing Co.)	0.25		74'	695-635	3-17-83									
096	F. & P. PRICE	0.10			519-27															
097	E. & B. PFABE	0.10	.15	74.0	247-552															
098	J. & L. INEMAN	.15		50.0	577-858	L. Ineman & B. Haveter				708-476	12/7/83									
099	J. S. FISHLEIGH	0.23	.15	50.0	601-1223															
100	S. J. MODICA	.24		80.0	585-539															
101	"	0.30	.29	95.0	"	R. DREW	0.30		95'	665-619	6-9-90	R. DREW (Trustee)	0.30		95'	690-167	10-4-92			
102	M. N. BURR	0.22	.23	60.0	611-21															
103	W. RIMES	.25		66.0	478-245	W. G. RIMES				713-147	4-20-84									
104	"	1.30	.25		478-245	"				"	"	"								
105	"	.48		84.0	"	"				"	"	"								
106	G. C. COMMISSIONERS	2.0	166.4		180-287															
107	M. & I. MOYER	0.50	.45		224-71															
* 092	Bank 1 of N.E. OH. (Trustee) (10-11%)				690-82	9-30-82														
	C. LOUISE DOLAN (34.75%)				"	"														
	K. D. LLOYD (9.14%)				"	"														
	D. J. DOLAN, III (9.14%)				"	"														
	MARGARET DOLAN (9.14%)				"	"														
	THOMAS " (9.14%)				"	"														
	JOHN " (9.14%)				"	"														
	MICHAEL " (9.14%)				"	"														
** 093	Bank 1 of N.E. OH. (Trustee) (10-11%)				690-58	9-30-82														
	C. LOUISE DOLAN (34.75%)				"	"														
	K. D. LLOYD (9.14%)				"	"														
	D. J. DOLAN, III (9.14%)				"	"														
	MARGARET DOLAN (9.14%)				"	"														
	THOMAS " (9.14%)				"	"														
	JOHN " (9.14%)				"	"														
	MICHAEL " (9.14%)				"	"														
051-23	J. S. PETERSON	2.01			617-620	4/21/83														
054-1	Maple Grove Bldg. Inc.	1.082				7/28/83	* See Vill Sq. Conds. on next													
049-052-054-1 *	VILLAGE SQUARE CONDS:																			
1A																				
1B	M. Hezley				705-79															
2A																				
2B																				
3A	G.E. FINA				723-437	11/1/84														
3B																				
4A	W.W. & K.M. DODGE				720-988	10/10/84														
4B	J.H. MILLER				707-1015															
5A	S.M. WHEELER				721-1021	10/10/84														
5B	L. SENARIK				726-925															
6A	M. & H. HARZER				707-620															
6B	R. SVOBODA				707-320															
7A	R. TUTTLE				706-671	11-7-83														
7B	K. SWITZER				717-471	6/21/84														
8A																				
8B																				
9A	P. VESE				707-310															
9B																				
10A																				
10B																				
11A	S.J. TRYBUS				722-54	10/10/84														
11B																				
12A																				
12B																				



PARCEL NO.	TRANSFERD TO	AC.	FT.	VOL. PAGE	DATE	TRANSFERD TO	AC.	FT.	VOL. PAGE	DATE	TRANSFERD TO	AC.	FT.	VOL. PAGE	DATE	TRANSFERD TO	AC.	FT.	VOL. PAGE	DATE	
1313-001	K. & M. MILLER	0.40	.29	60.5	180-19	K. & M. Miller	.29		704-163												
002	A. & W. ALLYN				502-271																
003	R. & J. WANTZ	0.30	.27	70.0	513-268	F. & J. Warner	.27	70.0	693-1037		F.W. + J.E. WARNER	.27	70	721-223	10/11/88						
004	G.G. ALLYN	0.24	.27	73.03	218-245																
005	"	0.24	.27	49.0	218-245																
006	J. BREDIGER	0.34			325-619	H.E. INDERLIED	0.34		675-1051	6/30/81											
007	L. & C. MILLER		.40		388-60																
008	R. & S. LEHMAN	0.35			325-329	SAVINGS			539-1065												
009	BO. TO ASS. OF GOD		.39		558-1344																
010	K. & D. BENA	0.23	.29		502-289	K.J. BENA	.29		682-918	2-17-81											
011	"	0.39	.43	89.3	502-416	K.J. BENA	.43	89.3	682-920	10-1-82											
012	G.HANNA	0.32	.306	63.18	174-281	W.H. & L.H. JACKSON	.306	63.18	680-111												
013	J. & B. GORE		.30	65.0	400-224	J.A. + S.A. ILLERSICH	.30	65.0	684-61												
014	D. & D. RONYAK		.35		409-315	R. + T. Swartz	0.35		587-1164												
015	H. & M. VANGORDER		1.3		257-157	M.A. VANGORDER			686-1239	6-28-82											
016	D. & D. MUCHMORE		1.07	116.05	551-1013	M.A. Muchmore			617-746	2/17/78											
017	J. & G. COLVIN		1.25		251-353	G.R. COLVIN	1.25		647-34												
018	"		0.03		277-49	"	.03														
019	"		0.10		377-101	"	.10														
020	W. & D. CHAPMAN		0.52	102.2	537-766	SUR. DEED	0.52	102.2	578-972												
021	D. & M. SMITH		0.42	87.15	246-29	J. SANGRICK	.42	87.15	559-76	1-11-74											
022	F. & L. CSIZMA		0.41	70.0	248-41	F. & L. CSIZMA	.41	70.0	691-150	11-05-82											
023	A. & T. HASSE		0.45	91.0	502-280	SURVIVORSHIP DEED			657-572												
024	D. & R. HUMMELL		0.90	115.0	444-910																
025	B. M. DEMKO		0.25		417-74																
026	D. & R. HUMMELL		1.21		278-25	H. & S. WILCOX	1.21		568-810	9-6-74											
027	P. PENTEK		.19	50.0	484-208																
028	R. & J. POLSON	1.06	1.26	73.7	550-553																
029	J. & A. SANGRIK	0.24	.08	37.0	356-351	G. SANGRICK	0.24	.08	37.0	565-1129	7-23-74	W. L. AROTIN	.255		722-959	10/11/84	W. L. AROTIN				
030	H. & O. SCHULTZ	0.26	.41		552-772																
031	W. & C. JOHNSON		.55	80.0	409-174																
032	W. & F. SARGENT	1.50	1.67	142.0	520-597																
033	C. & B. McGUNNIGLE	0.33	.32	55.0	531-293	B. A. McGUNNIGLE	0.33	55.0	695-1429	3-30-83											
034	R. & M. BYROM		1.24	77.0	485-231																
035	N. & K. LEGGETT		.63	61.0	509-637																
036	H. K. BOSTWICK	0.50	.48	55.0	283-500	F. BOSTWICK	.50		665-6												
037	D. & M. McQUISTION		.38	87.25	391-45	D.E. + M.C. McQUISTION	.377	87.95	718-545	7/11/84											
038	CHARDON SAVINGS BANK		.26	53.0	453-237																
039	"		.14	40.0	300-311																
040	"		.12	54.25	288-592																
041	"		.16	74.8	242-45																
042	K. & C. GRAYDON		1.0		538-1207	R. W. LANDIES	1.0		559-1211	3-29-74	R. & D. LANDIES				617-123	K. & L. LANDIES			697-1147	5/11/93	
043	B. VANGORDER	1.60	0.43		201-411	BANK OHIO			667-1211	10-1-80	BANC Ohio National Bank				697-1147	W. S. GREEN			705-115		
044	"	0.10	.24	52.0	186-115																
045	F.L. GRAU		.25	55.0	239-192																
046	"		.085		"																
047	E. DREYER	1.23	1.21	77.0	427-400																
048	"		.06	11.0	"																
049	H. N. SKINNER	0.30 + 0.45	.71	121.0	233-583	LOT SPLIT SEE 179	.34	(Remainder)			H.N. + N. SKINNER	.34	121.0	716-536	6/15/83						
050	V. M. PARSON	0.35 + 0.75	1.96		492-97																
051	C. & E. HUMMEL		.37	66.0	248-359	E. Hummel			704-726		D. M. + E. T. ONDREY	.38	66.0	720-268	10/11/82						
052	C. H. HIRST	0.19	.28		489-370						D. M. YEATER	.29		599-40							
053	CHARDON METH CHURCH		.12	52.0	218-574	R. S. DARLING			611-491												
054	W. & R. LEAMAN	0.20	.21	20.75	523-261	E. Smith	.21	20.75	578-562												
055	I. BETZER	0.16	.12	55.0	221-2	G. DARNHAM			139-1115	9-15-78											
056	R. HAMILTON ETAL	0.07	.025	60.0	520-661	R.S. ERW. HAMILTON			577-1350	5/12/83	R.C. Berkley				689-1198						
057	MIDLAND TITLE	0.06	.05	39.0	552-70																
058	K. MILLER	2x55'	165x22'		186-85																
059	A. M. LANG	0.33	.23	42.5	513-202	Royce E. + Betty L. REINHART	.45	0.23	49.5	580-53	" 75	WILLIAMSBURG PROPERTIES	.23	49.5	643-24						
060	BERTKE INTERPRIZE	0.33	.31	51.0	531-25																
061	CHARDON METH. CHURCH		.32		218-574	R. S. DARLING			619-44												
062	J. & J. SCHULTZ	0.50	.54	97.5	513-728	C. Matz	.50	97.5	578-1086	8-19-75	K. & K. Masshart	.50	97.5	591-127							
063	D. & J. SPANGENBERG	0.75	.66	86.5	480-87																
064	E. G. GASE	0.50	.39	50.0	200-318	R.G. BARTLETT & E.G. BURK			597-1013		N.A. DUPAY				675-675						
065	W. A. MALLULA	0.50	.59	78.0	300-522																
066	G. F. BARTIETT	0.36	.61	53.0	509-13	W.A. + D.M. CARLSON	.61	53.0	717-872	8/10/71					675-675						
	G. LITT				503-775																
067	S. M. JOHNSON		.69	60.0	531-248																
068	N. E. ROSENE		.64	86.5	477-202	D.L. ROSENE			670-548												
069	C. & R. ROSENE	2.76	2.74	30.0	491-941																
070	R. & G. LOVELAND	0.33	.38	82.5	442-878																
071	F. & A. HUTTER		.39	85.0	239-90	Agnis I. Hutter	.39	85.0	689-1326	9-28-82											
072	H. & L. ASH		.81	100.0	558-387																
073	F. & G. DREYER		.65	80.0	484-238																
074	"		.081	10.0	"																
075	F. & R. LAVRICH		.57	70.0	425-508																
076	E. SPENCER		.57	70.0	372-523	F. & R. LAVRICH	.57	70.0	673-390	4/21/81											
077	L. R. SPEAR		.09	10.0	477-450	W. E. Black	.09	10.0	638-661	6/25-12/34											
078	"	0.89	.91	80.0	"	"															
079	B. HAMMOND	0.34	.018	5.0	201-585																
080	"		.17	52.0	452-651																

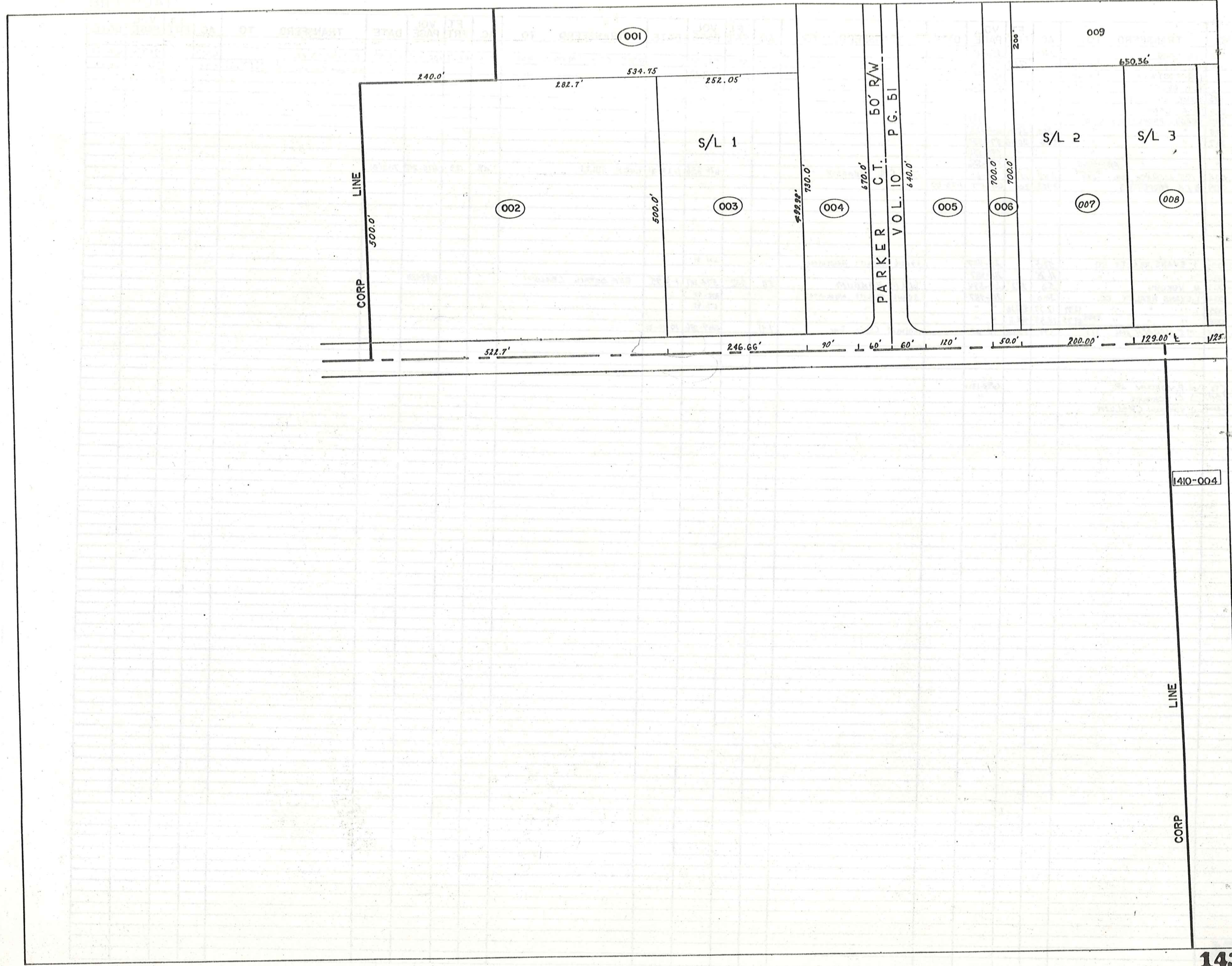
PARCEL NO.	TRANSFER TO	AC.	FT. FRT.	VOL. PAGE	DATE	TRANSFER TO	AC.	FT. FRT.	VOL. PAGE	DATE	TRANSFER TO	AC.	FT. FRT.	VOL. PAGE	DATE	TRANSFER TO	AC.	FT. FRT.	VOL. PAGE	DATE
133-081	D. C. MILLER	.34		676-579	7-7-81															
082	"																			
083	W.W. MILLS	0.26		565-894																
084	"	0.32	0.29	68.5'																
085	C. J. M. DIEDRICH	.24		670-1204																
086	"	.34	90.0'																	
087	R. J. PECK	.33	63.0'	623-419																
088	K.W. FRIGLE	.42	77.2'	400-121																
089	C. J. M. DIEDRICH	out of 0.69	.11	229-334																
090	W. J. M. BRAMSTEDT	.03	10.0'	676-448		W. Bramstedt				702-916										
091	"	.18	50.0'																	
092	G. LYON	.19	100.0'	565-1172	7-12-74															
093	M. J. E. KOZNIK	.26	82.5'	653-384																
*094	L. K. BAPTIE	0.457	60.0'	615-555	see 094-A)	R. J. Beckowiak		150'	496-642		R. BECKHOWIAK	0.733	90'	696-1104	3-25-83					
095	L. K. BAPTIE	.21	58.0'	542-958																
096	CHURCH OF CHRIST	.24	61.5'	485-362																
097	"	.20	50.0'	400-125																
098	"	.23	60.0'																	
099	"	.26	65.0'	556-125																
100	M. BAPTIE	0.25	.33	82.5'	362-347															
101	"	0.16	.07	18.5'																
102	C. YANIC	.25	64.0'	565-757																
103	N. WILSON	.33	82.5'	663-726																
104	D. J. BERTINO	.33	82.5'	531-1296																
105	R. E. STONE	0.34	.36	98.0'	417-1003															
106	V. I. T. RUPLE	.196	59.0'	663-133																
107	J. J. BOLAN	0.02	.20	495-664																
108	"	.13	45.0'	502-224																
109	D. J. ARNOLD	0.17	.15	45.0'	523-882															
110	B. C. MILLER	0.12	.14	24.0'	338-173															
111	R. P. PRUSHA	.23		512-516																
112	"	.23		"	"															
113	C. R. AUSTIN	1.90		232-135																
114	M. J. A. CLARK	.19	50.0'	677-1321																
115	R. A. AUSTIN	.19	50.0'	208-625																
116	D. R. AROTIN	0.01	.41	513-229																
117	"	0.20	.06	"	"															
118	"	.16		"	"															
119	E. J. M. A. BLISS	.22	57.0'	643-1057																
120	F. AROTIN	0.24	.21	61.0'	400-700															
121	R. C. MILLER	.5	71.28'	538-173																
122	H. H. GRACYK	.09	50.0'	615-1140																
123	G. R. M. A. MOORE	.09	50.0'	633-1208																
124	D. MYERS	.09	50.0'	565-356	6-18-74															
125	C. V. JAMESON	0.25	.29	80.0'	232-513															
126	J. T. STEINBACK	2.41		667-1073	10-1-80															
127	A. E. SHARP	1.02		665-609	6-6-80															
128	T. S. HINSKE	.14		538-996																
129	H. SKINNER	.12	50.0'	233-583		H. N. + N. SKINNER	.126	50.0'	716-536	6/5/84										
130	W. L. HAZLETT	.25	100.0'	479-965																
131	"	.31		"	"															
132	T. L. McHALE	.29	60.0'	576-76	657-518	T. E. + L. M. McHALE	.29	60.0'	717-55		R. A. + E. M. KINAITUS	.29	60.0'	717-58	6/15/84					
133	G. R. LOCKHART	.31	65.0'	653-1060																
134	C. T. COTRELL	.31	65.0'	391-377		M. M. + H. E. ROHR	.31	65.0'	722-1099	11/10/84										
135	S. H. KOME	.31	65.0'	495-307		K. L. + D. J. HOOPER	.31	65.0'	690-632	10-13-82										
136	"	.27		531-678		"	.27		690-632	10-13-82										
137	W. M. J. S. M. GUTEROD	.31	65.0'	633-1242		M. J. B. BERTONE	.3088	65	693-773	1-21-83										
138	B. G. SOUTHERN	0.27		574-121		"	.268		693-773											
139	T. C. + B. L. NORRIS	0.71	80.0'	673-1188	5-11-81															
140	F. M. STROCK	.20		565-666		F. M. STROCK	0.19		694-1093	3-1-83										
141	H. STROCK	0.07	.05	551-916		F. M. STROCK	0.07		694-1093	3-1-83										
142	LAKE CO. NAT'L BK. Tree	.25		607-1023																
143	3000 COMPANY	.17		661-354																
144	P. D. BARONE	.37	82.0'	512-134																
145	A. C. B. OF COMM.	.57	99.0'	470-608																
146	CHARDON Bd. of EDUC.	.68		114-424																
147	"	.07		124-425																
148	T. J. M. ZARZOUR + L. SCIALONE	.41	90.75	601-1218																
149	G. H. DORN	0.24	.07	553-239																
150	J. J. M. PITRONE	.38	82.5'	621-1160																
151	J. J. S. KRAMER, Jr.	0.8		601-785	785	R. V. + L. L. ROSS	.38	82.5'	722-499	11/10/84	Harold W. (Dorinda S. DeMunt)	715-361		15 May 1984						
152	R. R. STARKEY	0.48	.37	565-245		L. W. + G. STEIN			694-644	2-22-83										
153	M. J. A. BRUCE	0.36	.40	88.5'	553-944															
154	T. J. M. MILLER	.25		459-615																
155	H. E. PHILLIPS	.26	57.7'	378-476																
156	J. J. M. RUSSELL	.25	54.8'	251-251																
157	B. M. NUTTING	0.23	.26	63.0'	556-721															
158	"	.03		556-721																
159	C. J. N. SPECK	.25	55.0'	657-184																
160	"	.07		732-1022																
161	"	.17	55.0'	702-722																
*094-B	L. + K. BAPTIE	0.457	60.0'	615-555																

PARCEL NO.	TRANSFERD TO	AC.	FT. FRT.	VOL. PAGE	DATE	TRANSFERD TO	AC.	FT. FRT.	VOL. PAGE	DATE	TRANSFERD TO	AC.	FT. FRT.	VOL. PAGE	DATE	TRANSFERD TO	AC.	FT. FRT.	VOL. PAGE	DATE
1313-162	C. & N. SPECK	0.10	78.0	702-1022																
163	J. GRANGER	.20		115-46		C. & N. SPECK	.20		702-1115											
164	R. & D. ELDRIDGE	.34	104.5	242-133																
165	J. & K. PATTERSON	.04	15.7	463-254																
166	" "	.39		" "																
167	" "	0.35 0.87	.61	101.8	232-102	LOT SPLIT -177	0.53	0.09	1982	8-23-74										
168	D. & H. WILSON	0.23	.18	50.0	523-518	C. & A. Tribble	.18	50.0	589-10	4-15-83	K. + W. BOEHNER	0.18	50'	696-634						
169	J. & L. HOBBS	.18	50.0	413-837		J. A. JACKSON	706-546	.18	558-1185	11-29-73										
170	" "	.18	50.0	463-837		" "		.18	558-1195	11-29-73										
171	J. & K. PATTERSON	0.53	.68	105.0	428-833															
*172	W. & S. FLUHR	1.50	190.9	522-508		W. & S. FLUHR *	split	1.132	85'	631-561	10-10-78					M. + K. MATSIK	0.23	50.0'	694-922	2-25-83
173	J. & P. FLICK	.23	50.0	523-404		L. E. J. SHERMAN	0.23	50.0	587-880		H. J. NICK			417-125						
174	B. THAYER	.50		532-982																
175	W. THAYER	1.82	217.14	243-209		Lot SPLIT 1313-176	0.08	1.74												
176	B. THAYER	.08		559-884																
177	K. W. & C. L. GRAYDON	0.53	91.00	588-602	8-23-74	J. M. Verbridge			617-70		D. DAWSON	0.53	91.00	665-522	6/2/80					
178	M. E. PANST	1.027		624-383	8-23-78															
179	J. & J. CROSS	0.43	72.8'	663-357	3-6-80															
180	R. A. AUSTIN			677-708																
*172-1	W. J. & S. E. FLUHR	0.394	105.9'	631-563	10-10-78															

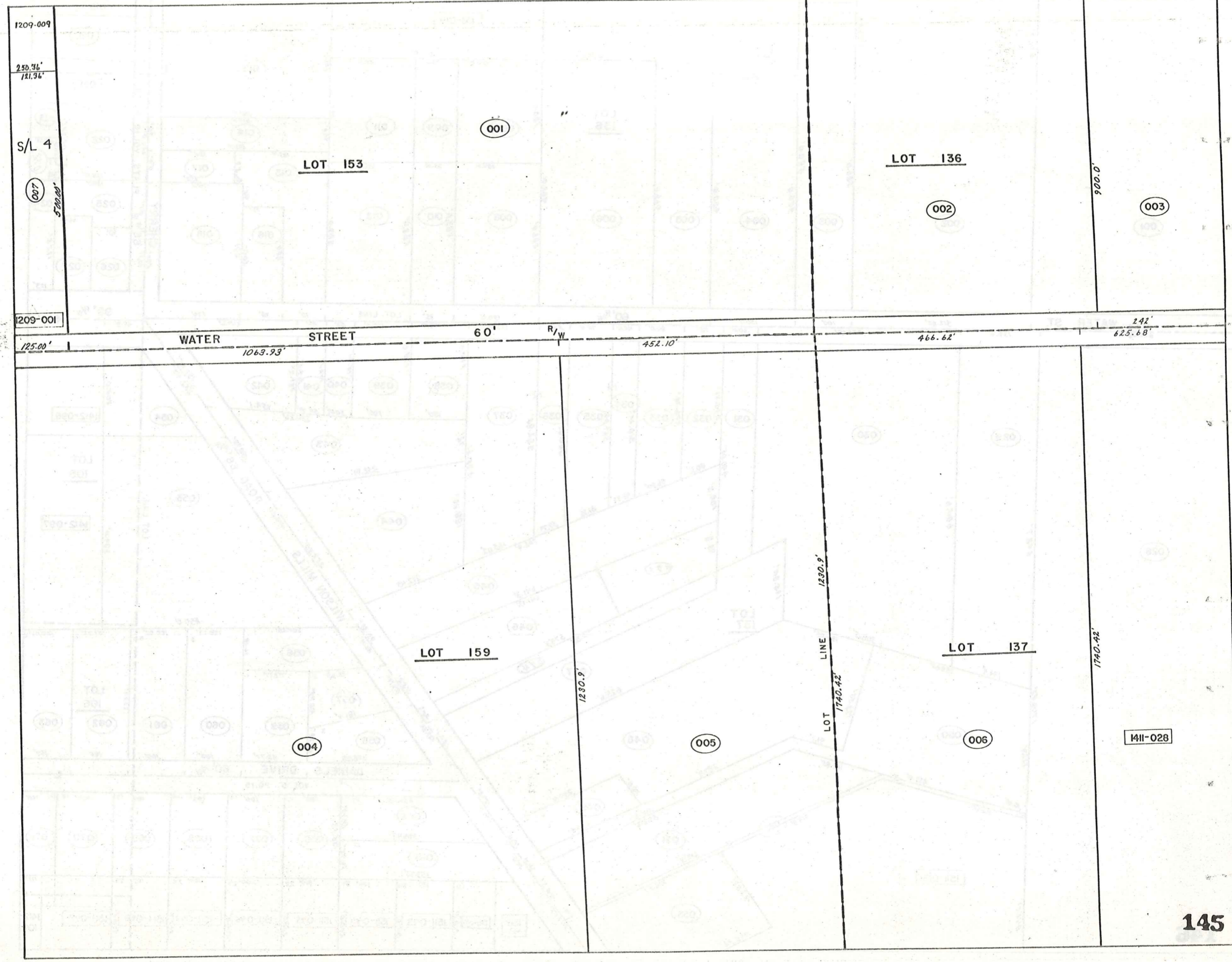


HAMBEN TWP.

PARCEL NO.	TRANSFERD TO	AC.	FT. FRT.	VOL. PAGE	DATE	TRANSFERD TO	AC.	FT. FRT.	VOL. PAGE	DATE	TRANSFERD TO	AC.	FT. FRT.	VOL. PAGE	DATE	TRANSFERD TO	AC.	FT. FRT.	VOL. PAGE	DATE		
1314-001	C. B. M. SMITH	.63	70.0	410-807																		
002	C. B. B. & D. YOUNG	4.45	4.8	508-698																		
003	" " "		1.48	111.0	" "																	
004	" " "	1.00	.62	" "																		
005	D. B. D. GRAMUS	0.06	.04	11.0	531-498	Judy Richmond				615-1056												
006	" " "	0.17	.21	50.0	" "																	
007	R. B. J. YOUNG	0.15	.17	50.0	546-1135	R & E. SVOBODA	.17	50.0		631-1243												
008	J. B. K. PATTERSON		.23	50.0	427-517	Scott & Elizabeth Hewitt	.23	50.0		657-10	8-13-79	S. A. HEWITT	.23	50'	673-1291	5-14-81	R. & B. IANIRO	.23	50'	683-118	3-2-82	
009	I. B. R. DRUHOT		.32	45.0	139-31	E. R. Druhota	.32	45.0		601-1153												
010	C. B. G. GRANT		.20	132.0	435-666	G. L. & E. L. BAKER	2.0	132.0		607-700												
011	M. B. J. LAIKASK		.21	45.0	516-834	K. A. Delaney	.21	45.0		692-393	1-19-83											
012	I. E. FOWLER		.36	80.0	298-397	G. B. E. BAKER	.36	80.0		568-786	9-4-74	R. M. Elliott			703-305							
013	S. ROCKAFELLOW		.33	70.0	508-814																	
014	G. B. E. BAKER		10.57		480-456																	
015	G. J. GAUNTER		0.53	115.0	513-321																	
016	N. E. BURNETTE		2.0	132.0	470-405	W. C. Burnette				615-952												
017	T. J. PRYATELY	8.46	8.18		502-206																	
018	H. E. NELSON		.66	65.0	501-445	H. E. Nelson				616-1080												
019	E. B. F. McGEOUGH		.61	60.0	502-835	E. McGEOUGH	.61	60.0		557-117	11-05-73	E. J. WHITRIGHT	.61	50.0	559-120	1-74						
020	N. B. J. SIMMONS		.77	75.0	324-145																	
021	G. B. J. MARCY		.77	75.0	388-574																	
022	L. A. ERB		1.13	110.0	434-603	K. M. ERB	1.13	110.0		580-273		K. M. ERB			617-370	5/2/83	T. A. & M. A. OGLE Sr.			697-312	5/2/83	*697-1276
023	C. B. B. WEIDIG		.77	75.0	556-1243	B. WEIDIG				609-1069												
024	L. W. GRANT		.77	75.0	205-558	M & S Taddie	.77	75.0		631-1123	11-2-78											
025	C. F. SPICL		.80	75.0	546-947	RONALD G. & HOLLY A. JOVOVICH	0.80	75.0		580-1154	"75											
026	J. B. M. MORRIS		1.12	104.0	513-102	R. M. Norton	1.12			613-498												
027	R. B. L. WEBER		.53	50.0	307-412	R & C ZULANDT					574-1073											
028	" " "		.53	50.0	" "	R & C ZULANDT					574-1073											
029	" " "		.80	75.0	" "	R. L. WEBER					37-412											
030	" " "	116	.35	" "	" "																	
031	A. B. E. SIPLOCK		.76	70.0	445-386	Allen & Ethel M. SIPLOCK				685-1208	Mar. 76	J. Goldie			706-387							
032	H. B. N. STRONG		.32	70.0	487-864	N. STRONG	.32	70.0		674-400	5-21-81				715-118	1981	J. & J. SIMONICH	.321	70.0	718-576	7/11/84	
033	C. B. M. EDWARDS		.32	70.0	142-125	SURVIVORSHIP DEED				672-471												
034	M. B. M. FARINACCI		.65	140.83	329-473																	
035	P. B. S. JOINER		.45	70.0	315-82	SUR. DEED				571-336	10/23/74											
036	D. B. N. RALSTON		.45	70.0	830-383	M. J. FARINACCI	.45	70.0		558-866		P. CHAPMAN	692-688	.45	70.0	565-56	6-10-74					
037	J. B. G. SANGRIK		.45	70.0	500-1081	G. M. SANGRIK	.45	70.0		525-1131	7-23-74											



PARCEL NO.	TRANSFERD TO	AC.	FT. FRT.	VOL. PAGE	DATE	TRANSFERD TO	AC.	FT. FRT.	VOL. PAGE	DATE	TRANSFERD TO	AC.	FT. FRT.	VOL. PAGE	DATE	TRANSFERD TO	AC.	FT. FRT.	VOL. PAGE	DATE
1409-001	W.A. LANG	2.83		550-8																
002	L.R. BOSTWICK 1/4 INT.		522.7	533-454		S.J. & M.S. KARKOSKA	6.00	522.7	580-40		HUNTINGTON NATIONAL BANK	6.0	522.7	682-514	4-1-82	B. P. GARCIA	6.00		768-905	12/22/83
	L.R. BOSTWICK 1/4 INT.			501-84		" " "			580-40		" " "					CHADRON POST NO. 6510	1.32	192.0	722-40	10/11/84
	M.T. WEARCH 1/2 INT.			537-516		" " "			580-38		" " "									
003	SAME AS (002)	2.89																		
004	W.A. LANG	1.99	90.0	537-513																
005	GEAUGA PROPERTIES LTD.	1.39	120.0	550-4347																
006	" " "	.806	30.0	651-573																
007	" " "	1.36	200.0	574-552																
	" " " EASEMENT			574-556																
008	M.T. WEARCH EQL 120'-0" 2.89	1.48	122.00	10-61	7-23-80	M.I. & C.A. WEARCH			670-838	1-10-91	LUCY RULLI	1.48	129	676-240	7/13/81					
009	B.E.B. PROPERTIES	2.985	200	667-1149																
1410-001	I EVANS REALTY CO.	57.5		218-487		EVANS REALTY ASSOCIATES			678-91											
002	" " " "	11.25		218-487		" " "														
003	M. VOKOUN	5.0	242'	200-594		W.I.M. VOKOUN	5.0	242'	574-141	1-9-75	SEE DETAIL (BELOW)					693-1311				
004	I EVANS REALTY CO.	30.0		218-487		EVANS REALTY ASSOCIATES			678-93											
005	" " " 12.37	12.77	462.10	" "		" " "			678-92											
006	" " " 2PAR 43.35	18.35	462.6	" "		" " "														
007	M.T. WEARCH EQL 120'-0" 2.89	1.41	125.00	10-61		Animal Clinic Inc.	1.41		669-186	10-17-86										
003 cont.	W.F. YOKOUN JR			693-1311																
	J.C. YOKOUN			" "																
	J. YOKOUN CRELLIN			" "																



1209-009

250.36'  
121.36'

S/L 4

007

1209-001

125.00'

WATER

STREET

60'

R/W

452.10'

466.62'

242'  
625.68'

LOT 153

001

LOT 136

002

003

900.0'

LOT 159

004

005

LOT 137

006

1411-028

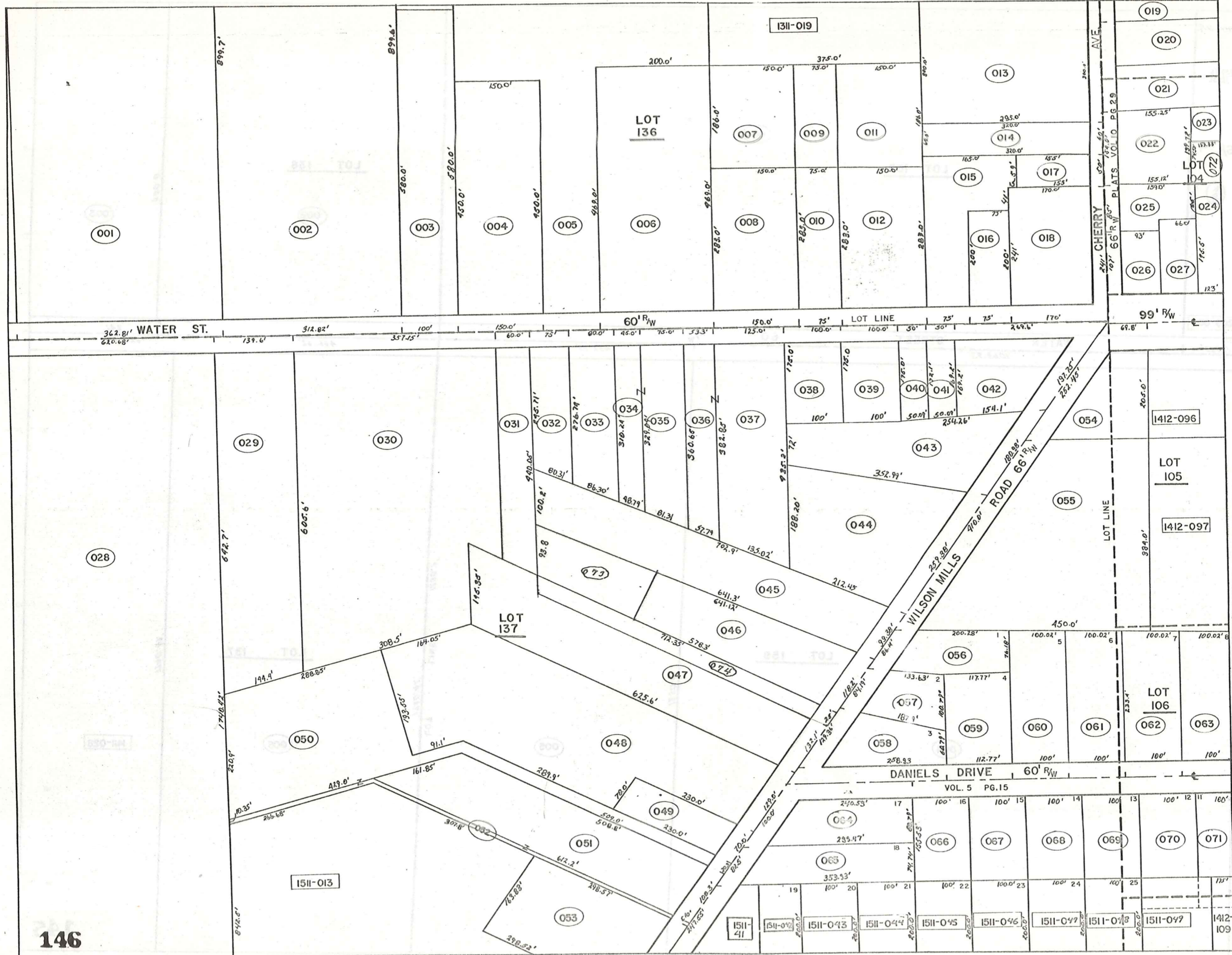
1230.9'

1230.9'

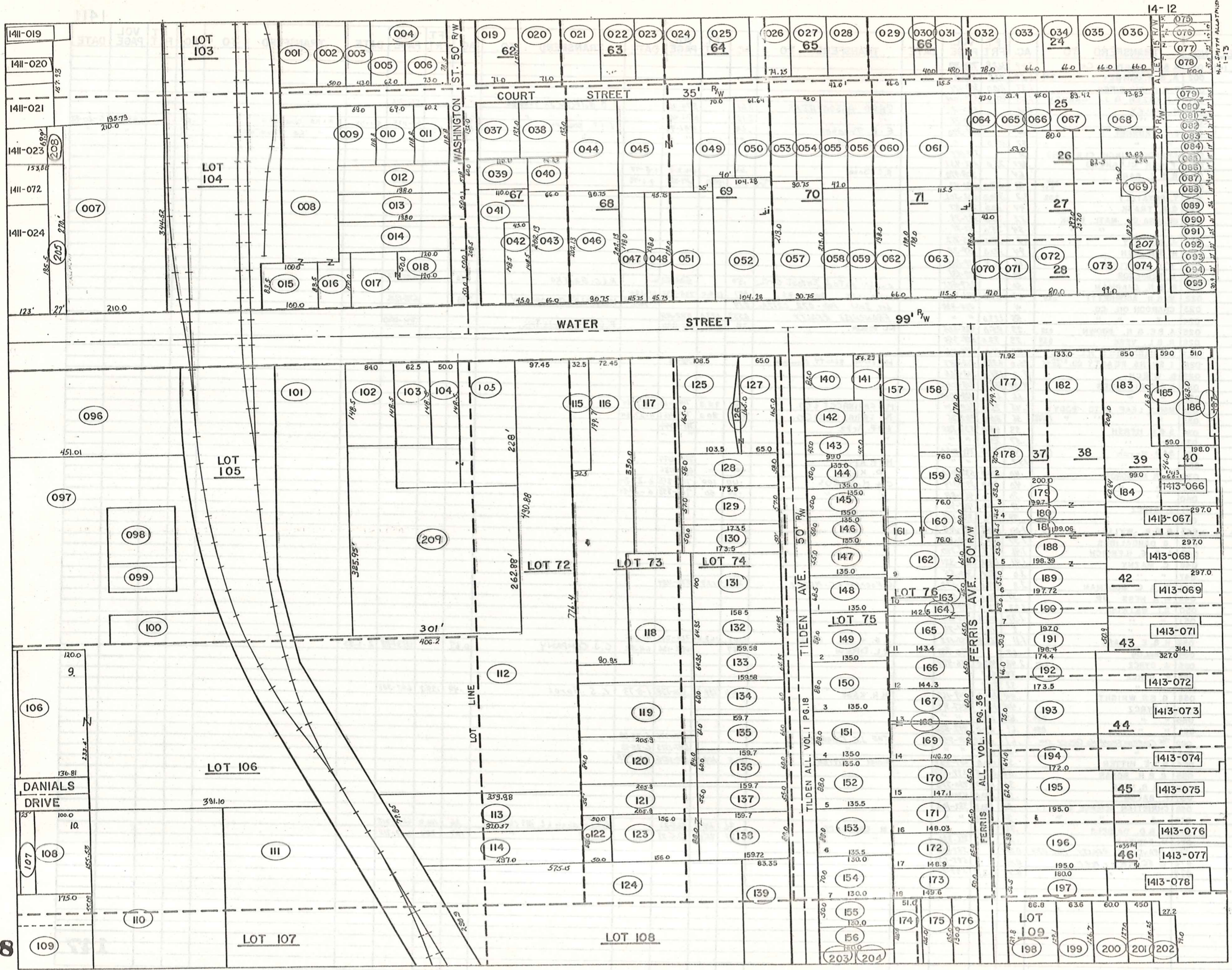
LOT LINE

1740.42'

1740.42'



PARCEL NO.	TRANSFERD TO	AC.	FT.	VOL.	DATE	TRANSFERD TO	AC.	FT.	VOL.	DATE	TRANSFERD TO	AC.	FT.	VOL.	DATE	TRANSFERD TO	AC.	FT.	VOL.	DATE	
1411-001	M. & H. FRIEDMAN Co.	7.49	322.8	712-37																	
002	A. & H. DOMBEY	7.32	4.59	31.8	308-16																
003	E. & E. PULSIFER		1.33	100.0	303-179																
004	B.J. KAZEN & J.J. CARNEY		1.55	150.0	533-1007																
005	M. SPILKY		5.61		550-71	7620 ASSOCIATES	5.61		574-402		A. D. Wolfscote Jr. Trustee	5.61		576-702							
006	"		2.15		550-72	"	2.15		574-402		"	2.15		"							
007	E.E. TRUSHEL		.64		591-370	E. E. Trushel	.64		591-997		E. I. P. DOUGLAS	.64		609-1125	9-1-78	E. I. P. DOUGLAS	.64		685-571	5-20-82	
008	"		.97	150.0	"	"	.97	150.0	"		"	.97		"		"					
009	CHARDON FINCH CLEANERS		.31		272-187																
010	FINCH CLEANERS		.487	75.0	271-451																
011	R. & E. BARR		.64		308-470	R. C. BARR	.64		629-828	1-6-78											
012	"	0.37	.88	150.0	287-43	"	.88	150.0	629-829	9-6-78											
013	T. PRYATELY	2.02	2.2	300.0	502-206																
014	G. R. TRASK		.44	60.0	206-87																
015	GEAUGA CO. NATL. BANK		.72	75.0	512-73																
016	"		.34	75.0	512-71																
017	J. & B. DAY		.2	59.0	505-82																
018	H. & H. ASH		.94	170.0	457-38																
019	W. & S. BUTLER		.66	96.4	219-185																
020	M. MCGREGOR		.50		209-131																
021	R. & N. CHAPMAN		.50		259-572	Consolidated Invest. Corp.	.50		592-82		R. E. C. BARTKO	.50		607-582							
022	W. & R. ADORNETTI	0.21	.49	154.0	491-910	Lockie Lee Builders	.49	154.0	724-298	11-2-84	McDONALD'S CORPORATION	.233		678-1216							
023	CHARDON OIL CO.		.41		434-988	Lot Split 1411-072 0.217 ac.	0.19														
024	"		.55	133.0	"	FRANCHISE REALTY	0.552	123.0	582-137		R. O. I. PARCELS INC.			701-890							
025	A. & E. & N. BROWN	0.19	.23	85.0	405-605	R. L. PAULIN	.23	85.0	611-1140												
026	R. & L. VESE	0.27	.23	75.0	227-363																
027	B. J. HARRISON & H. L. TRACY		.22	66.0	454-666																
028	I EVANS REALTY CO.	1.37	25.0	625.6	218-487	678 EVANS REALTY ASSOCIATES															
029	B. WIECH		2.0	139.6	212-368																
030	P. & C. RICHARDS		4.34	357.7	418-1062																
031	"		.66	60.0	418-1060																
032	MAPLE LEAF AUTO BODY		.45	75.0	368-591	M. FARINACCI & CO.	0.45	75.0	714-467	4-27-84											
033	"	1092	.56	80.0	287-25	M. FARINACCI CO.	0.56	80.0	714-467	4-27-84											
034	S. & N. HERSH		.33	45.0	537-788	H. P. Artz															
035	"		.59	75.0	"	"															
036	S. & N. Hersh	0.46	.45	53.3	711-1044	"															
037	"		1.17		"	H. P. Artz															
038	C. & M. BOROS		.40	100.0	537-1060	D. KUHN	.40	100.0	657-1136												
039	"		.40	100.0	292-214	C. & M. BOROS	.40	100.0	717-858	6-27-84											
040	"		.70	50.0	484-88	"	.70	50.0	717-858	6-27-84											
041	F. DYRCZ		.78	50.0	484-90																
042	"	0.30	.79	26.8	357-626																
043	R. & B. WYLIE		1.00	180.9	489-103																
044	G. DANDALIDES		1.37	257.3	379-285																
045	A. & G. ILSERSICH		1.46	99.3	491-740																
046	C. MAZNY		1.41	118.2	206-321																
047	"		2.0	132.1	388-55																
048	W. & C. BOOKMAN		2.8	129.0	576-1184	G. Koerner & C. Mazny	2.8	129.0	576-1184												
049	W. A. HESS JR.		.37	70.0	582-551																
050	C. I. WATKINS		1.83	20.9	278-431																
051	"		1.37	108.3	265-250																
052	"		.2	10.0	485-26																
053	H. & E. CLARY		1.11	163.8	457-122	J. G. + B. L. HALL	1.107	163.8	724-262	11-2-115	C. J. COMPANY	0.67		693-1418	2-1-82						
054	F. BALOG		.67		430-778	R. L. DREW	.67		682-136	1-4-82											
055	A. DYRCZ	2.57	2.48	410.0	216-474																
056	F. DYRCZ		.39	86.1	"																
057	"		.32	84.1	"																
058	G. & N. WRIGHT		.44	119.3	459-113	H. R. KASE	.44	119.3	550-138	1-8-73	C. S. BOROS	.44	129.3	607-301							
059	F. DYRCZ		.44	112.7	257-119																
060	"	0.54	.61	100.0	"																
061	"	0.54	.61	100.0	272-336																
062	THE CHARDON SHOPPING CENTER INC.		.61	100.0	281-258	THE J.C. COMPANY			687-1375	6-25-82											
063	"		.61	100.0	"	"			687-1375	6-25-82											
064	S. & E. HITTER		.5	100.0	257-489	STEVEN F. HITTER	0.5	100.0	580-1276	3-04-75											
065	G. & H. BOHAR		.56	82.5	279-357																
066	L. & R. VESE		.36	100.0	430-796																
067	F. BALOG		.36	100.0	430-796																
068	CHRISTIAN SCIENCE SOCIETY		.36	100.0	332-102																
069	"		.36	100.0	"																
070	E. & O. DANIELS		.36	100.0	"	M. CARRAHER	.36	100.0	565-21		R. Carraher & C. H. Cleland	.36	100.0	667-718							
071	M. DANIELS		.27	75.0	214-336	"	.27	75.0	565-21		"	.27	75.0	667-718							
072	FRANCHISE REALTY 1411-023	0.217			582-1031																
073	G. & C. KOERNER	0.149			597-830																
074	"	0.32	0.25		597-830																

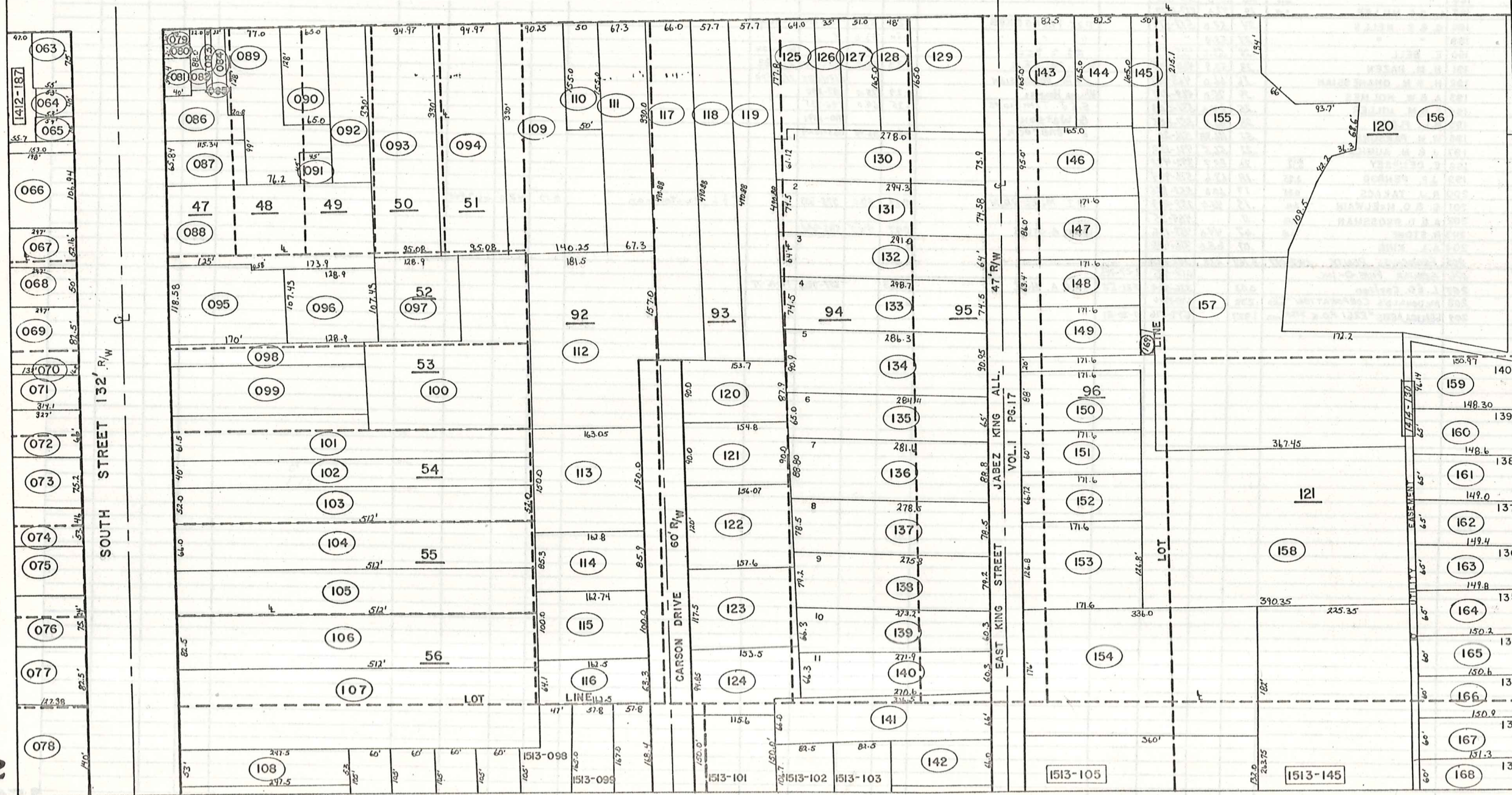
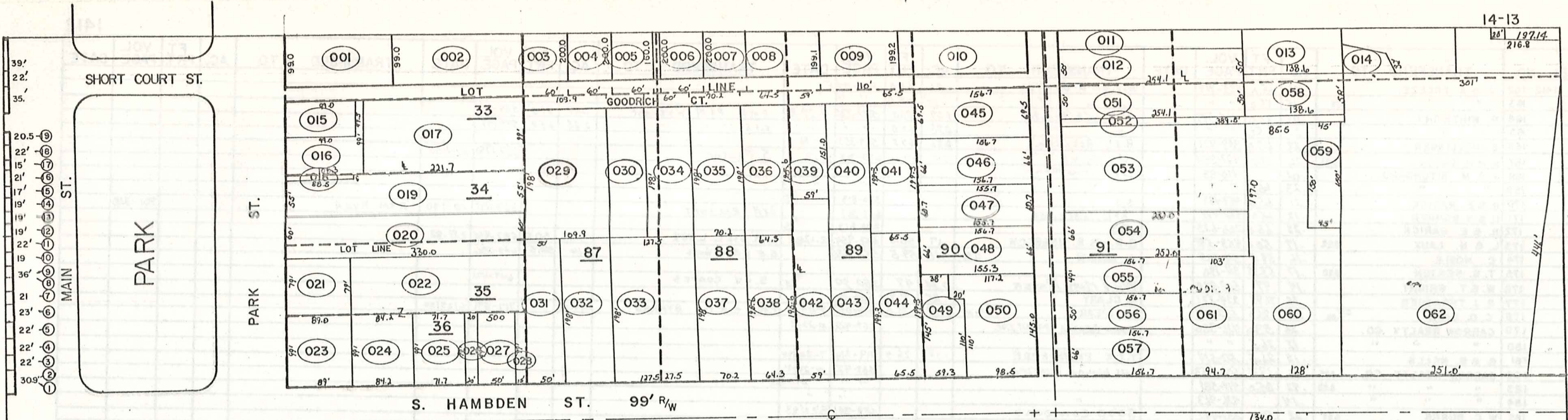


14-12  
H.L. SMITH SURVEY  
1-13

PARCEL NO.	TRANSFER TO	AC.	FT.	VOL.	DATE	TRANSFER TO	AC.	FT.	VOL.	DATE	TRANSFER TO	AC.	FT.	VOL.	DATE	TRANSFER TO	AC.	FT.	VOL.	DATE
1412-001	K.W. & G.D. SHIFFLER	.20		679-978	10-20-81	J.E. + L.J. RIMES	0.12	50'	711-1126	2-21-84										
002	W. RIMES	.12	50.0'	637-368		M. ERHARDT	0.12	43.0'	714-530	5-2-84	N.W. NEWTON + C.A. SPECK	.12 AC	43.0'	718-265	7/6/84					
003	M. & M. ERHARDT	.12	43.0'	242-435		L. Trenar + B. Hauck			757-794	12/7/82										
004	J. H. INEMAN	.15	50.0'	697-858																
005	N. NEWTON	.11	62.0'	609-1047																
006	S. K. CARMIGIANO	.14	73.0'	693-1249																
007	CHARDON OIL	1.70	210.0'	377-431	SPLIT 208	LOT SPLIT 1412-205	0.1678	1.533	377-431											
008	ENTER CO. MANT' CORP.	0.42		591-182		MARCELLETTI & ASSOCIATES	0.42		712-1351	7-1-89										
009	R. STONE	.19	69.0'	542-667																
010	R. ISHEE	.20	69.0'	374-92																
011	T. & A. EISLER	.14	60.2'	629-1086	9-4-78															
012	C. T. EISLER	.24	51.8'	693-495		MARCELLETTI & ASSOCIATES	0.23	50.0'	712-1351	4-4-84										
013	INTER CO. MANT' CORP.	.23	50.0'	591-182		MARCELLETTI & ASSOCIATES	0.19	100.0'	712-1351	7-1-89										
014	C. EISLER	.25		603-185																
015	INTER CO. MANT' CORP.	.19	100.0'	591-182		MARCELLETTI & ASSOCIATES	0.14													
016	" " " "	.14		" "		" "	0.33	175'	695-791	3-17-85										
017	ATLANTIC RICHFIELD CO.	.33	175'	637-1131	5-2-79	CHARLES EISLER	0.14	50'	" "	" "										
018	" " " "	.14	50'	" "	" "	" "														
019	J. & M. JAMS	0.19	.25	71.0'	542-1074															
020	K. B. DIXON	.27	71.0'	551-1180																
021	F. P. PRICE	2 PAR. 0.40	.51	519-27																
022	J. S. MOLZON	.25		508-1039																
023	B. J. LADOW	.24		593-876																
024	H. C. BRADSHAW	.50		419-637																
025	WILLIAM G. FERRIS	.50		623-995		K. & L. Ferris			701-872											
026	J. T. HAASE	.39	74.25'	601-943		D. & N. Best			693-979											
027	T. L. LOAR	.38		523-192		T. N. Loar			703-957											
028	R. L. BENNET	0.33		609-102																
029	B. J. CAMPBELL	.35		508-347																
030	C. L. SOUTHERN	.16	40.0'	574-521		B. E. + S. J. BENNETT	.16	40.0'	684-798	4-27-82										
031	M. L. Mc ANANEY	.20	48.0'	546-263																
032	K. B. PILARCZYK	0.42	.34	78.0'	542-1291															
033	K. MILLER	0.25	.28	66.0'	508-36															
034	S. L. CARR	0.25	.28	66.0'	257-340															
035	P. ELDRIDGE	.24	66.0'	308-293																
036	H. VANGORDER	.28	66.0'	484-410		C. J. Titgemeier			698-1033											
037	J. M. HINK	.3		674-536	5-22-81															
038	M. E. MOSS	.25		460-294																
039	C. JOHNSTON	.15	60.0'	326-621																
040	" " " "	.10		" "																
041	G. P. TRINETTI	.37	65'	673-275	4-20-81															
042	W. C. BEST	.15	46.0'	633-1232		A. J. + G. A. ITERSICH	.15	45.0'	719-1029	10/11/84										
043	R. H. MINER	.31	66.0'	556-1202		R. V. FITTS			702-518											
044	T. J. & M. A. BUTLER	0.34	.41	582-878																
045	H. C. R. CLIPSTON	.59		585-120		JAMES M. HINK														
046	W. M. MELKERSON	.41	90.75'	399-653																
047	A. D. SKIDMORE	.21	45.33'	653-27	653-27															
048	V. S. NELSON	.25	45.33'	505-633																
049	R. S. ELLIOTT	0.27	70.0'	603-643		M. C. SCANLON			667-905	10-1-80										
050	D. Y. M. GRIFFITH	.21	61.64'	601-1164																
051	D. S. RUMINSKI	.38		665-789	6-19-80															
052	F. GRAU	.46	104.2'	300-316		F. Grau			703-668											
053	R. M. BRINDO	0.25	.17	520-780																
054	F. M. PHILPS	0.25	.17	45.0'	491-259															
055	M. C. BRAZIS	.19	42.0'	615-827		C. A. BRAZIS	0.19	42.0'	714-218	4-24-84										
056	T. & D. D. SABULA	0.25		500-1260		M. A. NEELY	0.25		713-1023	4-18-84										
057	D. E. & H. M. WILSON	0.44	90.75'	595-573																
058	C. S. CHADWICK	.23		663-1128		R. & J. Hurwitz			709-332											
059	R. K. EMMONS + E. A. SARGENT	.25		672-66																
060	D. E. HEINZ	.28	66.0'	591-737																
061	M. & D. WILLMAN	.50	115.5'	625-1201																
062	R. & J. BENZ	.50	66.0'	657-736																
063	G. T. SHEFCHUK	.53	115.5'	661-1179																
064	S. RODECKER	.21	42.0'	576-988		R. & B. LaDow			707-1521											
065	G. A. SHIFFLER	0.05	.13	52.9'	396-362															
066	F. C. RICHARDS	.07	45.0'	427-314																
067	NANCY M. O'REILLY	.20	61.42'	599-949																
068	BANK OHIO	.26	93.83'	667-1220	10-1-80	NOLAN PROPERTIES Partnership	.26	93.83'	697-9789	4-28-83										
069	NOLAN PROPERTIES	.3		647-335																
070	M. & V. BARTHOLOMEW	.15	42.0'	576-820																
071	G. & D. FOWLER	.10		552-708																
072	B. & B. HUSTON	.50	80.0'	389-404																
073	A. C. ITERSICH	.61	99.0'	587-443																
074	D. E. BOND	.08		679-653	10-23-81	D. E. & B. J. BOND			685-1093	6-2-82										
075	THE ALVORD AGENCY, INC.		17.0'	678-544																
076	GEAUGA CO. NAT'L BANK		34.0'	512-622		C. J. TITGEMEIER			681-545											
077	P. L. POPE		22.0'	478-229		T. & B. STRUBB			705-355											
078	B. SOXER		35.0'	496-313																
079	J. P. BOSTWICK		20.5'	418-162																
080	" " " "		22.5'	" "																
081	" " " "		15.0'	" "																

PARCEL NO.	TRANSFERD TO	AC.	FT. FRT.	VOL. PAGE	DATE	TRANSFERD TO	AC.	FT. FRT.	VOL. PAGE	DATE	TRANSFERD TO	AC.	FT. FRT.	VOL. PAGE	DATE	TRANSFERD TO	AC.	FT. FRT.	VOL. PAGE	DATE
1412-082	BANC OHIO		21'	667-1221	10-1-80															
083	H.B. VANGORDE		17'	519-517		C.W. + D.C. KNOWLTON		17'	695-4357	3-15-83										
084	H.E. STUDDER		19'	531-1273		H.E. + L.C. STUDDER		19'	721-1163	10/10/84										
085	A.E. SAKALY + M.A. PICONE		19'	615-246		CHARDON OFFICE SERVICES			895-1168	3-25-83										
086	N.B. CHAPMAN		19'	225-257																
087	D.M. CORRIGAN		22'	609-831																
088	"		19'	"		Tore, Inc., Ohio Corp.			705-452											
089	R.F.S. LEHMAN		36'	589-1063																
090	C.L. RICKARD		21'	225-372																
091	R.H. WOLT		23'	607-814																
092	R.H. WOLT		22'	617-760	7-17-78															
093	D. ISHEE		22'	550-1275																
094	M. WEARSH		22'	247-29																
095	A.C. HOFFMAN		30.9'	266-481		B.J. HANNA			687-773	7-6-82										
096	THE C.J. COMPANY	1.802 0.25	2.152	531-742																
097	THE CHARDON SHOPPING CTR.	2.97	7.0	281-258		J.C. COMPANY			687-1375	6-25-82										
098	L.R. BOSTWICK	.28		281-251																
099	SECURITY FEDERAL	.14		285-73																
100	THE CHARDON SHOPPING CTR.	.23		443-742		J.C. COMPANY	.23		687-1375	6-25-82										
101	A.B. HAVETER	1.5		270-125		A.B. HAVETER S.S.	1.5		708-500	12-7-83										
102	GEAUGA FIVE-D-INC.	.30	84'	69-455	2-27-78															
103	H.E. CLARY	.24	62.5'	542-358																
104	W.W. OPPER	.20	50'	677-206	8-11-81															
105	H.B. CLARY	1.410 1.25	.723	551-1038																
106	THE CHARDON SHOPPING CTR.	.76	136.8'	281-258		C.J. COMPANY		136.8'	687-1375	6-25-82										
107	"	.09	25.0'	490-335		C.J. COMPANY	.089	25'	713-556											
108	"	1.041 0.06 0.11 0.40	.36	278-522		C.J. COMPANY	.41		713-556											
109	T. PRATELY	0.05 0.11 0.40	.82	502-209																
110	THE C.J. COMPANY	0.95 0.55	1.54	531-742																
111	H. HOFFMAN	1.00 1.01	2.76	669-1246																
112	GEAUGA AERIE #2261 F.O.E.	3.95	97.45	451-285																
113	VILLAGE OF CHARDON	.55		392-311																
114	"	.35		109-155																
115	R. SINARSKI	.15	32.5'	693-103																
116	C.E. BROWN	1.06	72.45'	454-532		55			715-499	17 MAR 1984										
117	G.J. BARTHOLDMEW	0.42 0.25	.62	677-1211																
118	J.M. RITONDARO	0.75	.65	553-1058																
119	W.G. GROSS	2 PAR. 1.12	.45	520-552																
120	H.J. MILLER	0.37	.40	454-821		GEAUGA AERIE NO. 2261	.40		669-256											
121	"	0.30	.26	454-821		"	.26		"											
122	G.C. FARM BUREAU COOP.	2 PAR. 1.11	.11	260-515																
123	L.M. JOINER	.32		377-236		D.G. + R.A. BOGDEN	.32		696-939	4-20-83										
124	G.C. FARM BUREAU COOP.	2.48		260-515																
125	K.I.K. TRENT	.38	108.5'	430-918																
126	M.B. LUTHER	0.27	.02	388-497																
127	"	.27	65.0'	"																
128	M.E. + M.M. CARRABINE	0.24	53'	580-828																
129	L. GRAY	.23	57'	206-27																
130	"	.20	50'	231-612																
131	G.H. + B.L. HETZEL	.37		677-237	8-12-81															
132	T.J. TERVILLIGER	0.02 0.26	.24	649'	460-717															
133	J.M. RITONDARO	.24	64.95'	553-1058																
134	W.G. GROSS	2 PAR. 1.12	.22	60.0'	520-552															
135	G. ALDERMAN	.22	61.0'	266-350		W.L. BITNER			695-1044	3-24-83										
136	E.F. WENZEL	.22	60'	254-373																
137	H.J. MILLER	0.20	55'	454-821		M.B. MASTERINO			706-360											
138	L.M. JOINER	0.60	38'	377-236		D.G. + R.A. BOGDEN	38'		696-939	4-20-83										
139	C.D. WEDGE	6.92 2.41	.40	332'	496-206															
140	J.J. PARR	2 PAR. 0.14 + 0.18	.18	82.0'	470-112															
141	M.R. MORLOCKE	2 PAR. 0.14 + 0.18	.22	54.2'	574-455															
142	J.J. PARR	2 PAR. 0.14 + 0.18	.18	470-112																
143	C. FARINACCI	.10	45'	200-200																
144	A.W. WENDT	.15	50'	203-358																
145	B. GDOVICHIN	.15	80'	678-971																
146	H.M. STOLTZ	.15	50'	551-1085		H.M. STOLTZ			694-162	2-8-83										
147	D.S. COLEY	.17	56.0'	603-235																
148	D. ERNST	.33	68.5'	399-777																
149	GEAUGA CO. MENTAL HEALTH CLINIC	.27	88.0'	667-1187																
150	I. HAUTER	0.33	.27	88'	217-505															
151	G. ALDERMAN	0.33	.27	88'	266-360	W.L. BITNER			695-1044	3-24-83										
152	F. VAUGHN	0.50	.27	88'	200-147															
153	W.B. SIMPSON	.27	88'	587-594																
154	C.J. EGING	.21	70'	667-812	10-1-80															
155	R.M. FADELEY	.15	50'	589-457																
156	ARTHUR P. SR. + J.P. SEMLOW	0.12		585-964																
157	T. IL. STERLEKER	.40		687-684																
158	D.W. MOHR	304 0.29	.14	677-590																
159	G. HALE	.14	80'	643-1098																
160	J. STONE	0.11	.14	80'	242-3															
161	"	.07		469-788																
A-092	R.H. WOLT			677-767																

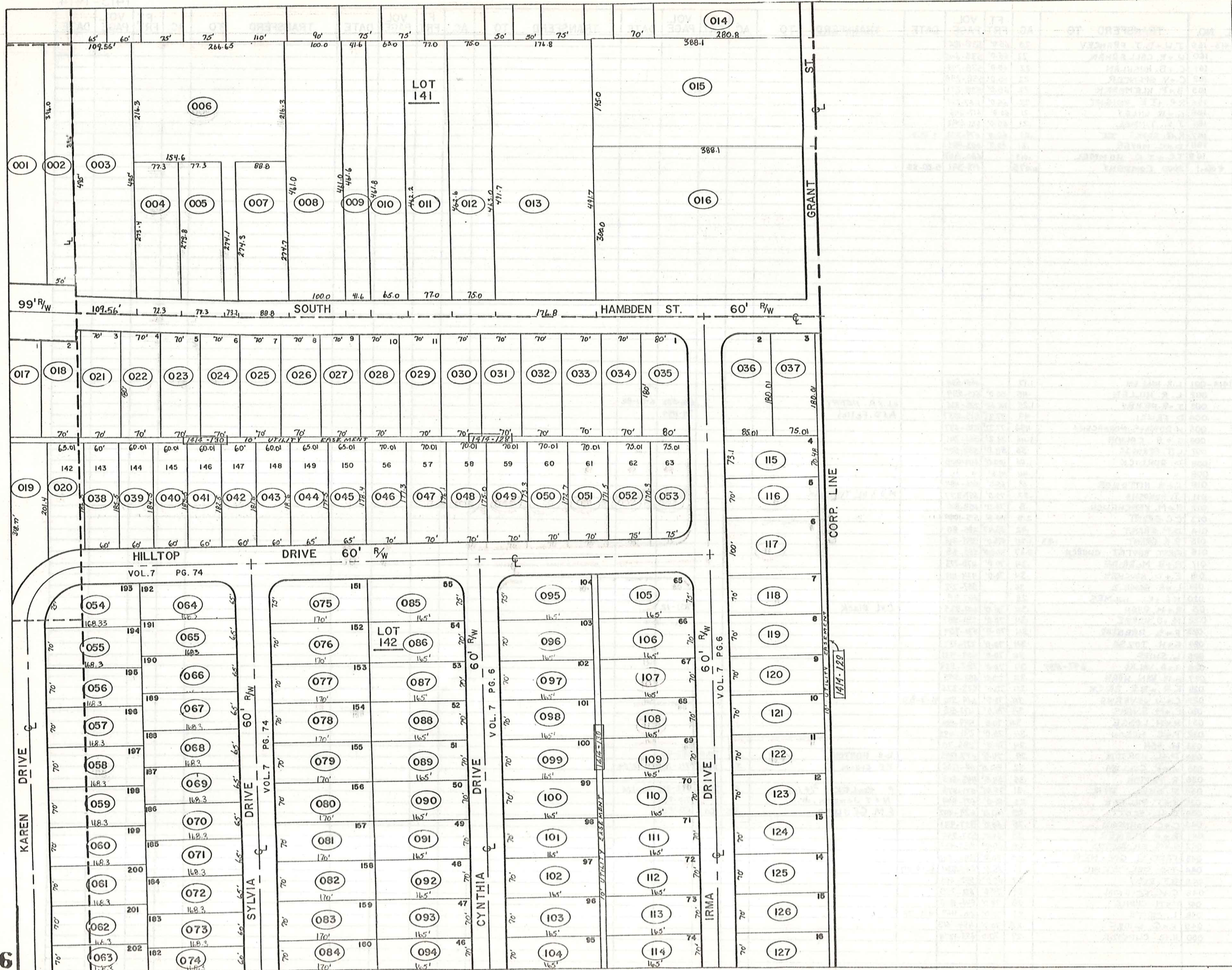
PARCEL NO.	TRANSFER TO	AC.	FT. FRT.	VOL. PAGE	DATE	TRANSFER TO	AC.	FT. FRT.	VOL. PAGE	DATE	TRANSFER TO	AC.	FT. FRT.	VOL. PAGE	DATE	TRANSFER TO	AC.	FT. FRT.	VOL. PAGE	DATE
1412-162	J. & A. FREEZE	.21	65.0	425-919		E.T. & M.D. Boyer	.21	65.0	602-1825											
163	" "	0.13	15	45.0		" "	.15	45.0	" "											
164	R. WHITRIGHT		.07	20.0	464-549	P.E. Whitright	0.07	20.0	587-276	4-22-76	E. & E. P. M. Whitright	0.07	20.0	589-147						
165	" "		.20	65.0		" "	0.28	65.0	" "		E. & E. "	0.28	65.0	589-149						
166	E. MELLINGER		.22	65.0	389-421	R. L. Ratcliffe	0.22	65.0	589-353	6-76				667-1230	10-1-60					
167	A. B. N. TRASK	0.21	.10	60.0	477-858	D.F.S. Fowler	.20	60.0	653-378	8-29	S. Fowler									
168	J. & M. RITONDARO		.02	410-83		D.L. MALLORAN			625-530	7-21-78										
169	" "		.23	65.0		" "			" "											
170	R. & E. RARICK		.21	65.0	464-192	S.S.			580-819	75				667-1141	10-1-60	R.M. Ryan			701-328	
171	D. & V. BONNER		.22	65.0	532-492	R. L. Giszczynski			623-357		R.H. Elliott									
172	R. & E. RARICK		.22	65.0	206-623	SS			580-819	75										
173	L. & N. LAUX	0.22	.17	50.0	453-541	C.R. + B.R. WEARECH	.17	50.0	682-954	2-17-82	L.M. + N.L. LAUX	.17	50.0	682-956	2-17-82					
174	C. NOBLE		.16	54.5	516-805	J. RUSAW	0.20	.16	54.5	542-1438	G.E. & E.A. Young	.16	54.5	643-586						
175	T. G. FENTON	0.20	.17	53.25	311-130						S. & V. COATES			647-471						
176	W. & T. WRIGHT		.14	47	508-938	W. & MARY RAYE	0.14	47	580-90	75										
177	R. J. THRASHER		.25	71.92	224-221	H. CLARY	.25	71.9	565-1024											
178	C. O. MIHN	0.11	.12	75.0	532-481	J. SPEAR	0.11	.12	75.0	588-1032	9-17-74	P.M. + C.A.M. BYRNES	0.11	0.02	717-691	6/25/84				
179	CARROW REALTY CO.		.25	53.0	428-380	LARK BEAUGA PRINTING			667-422	10-23-10										
180	" "		.12	26.5		" "														
181	G. & B. NELLS		.12	26.5	512-514	T. & K. PRENGAMAN	.12	26.5	719-214	7-24-84										
182	CARROW REALTY CO.	0.75	.68	133	507-653	LARK BEAUGA PRINTING			667-423	10-23-10										
183	" "	0.50	.42	85.0	417-581	" "			" "											
184	" "		.14		428-483	" "			" "											
185	W. C. BURNS	0.33	.22	52.0	551-442	3000 COMPANY			698-391	5/26/83										
186	" "	0.15	.20	51.0	520-823	W.C. BURNS			706-953											
187	L. & C. MILLER	0.17	.19	47.0	417-1028															
188	G. & B. NELLS		.24	53.0	512-514	T. & K. PRENGAMAN	.24	53.0	719-214	7-24-84										
189	" "		.24	53.0	" "	" "	.24	53.0	" "	" "	" "									
190	E. BELL		.24	53.0	425-117	R. & S. BELL								657-124						
191	H. M. HAZEN		.23	50.9	460-745	E. J. MILLER	.23	50.9	682-544	2-5-82										
192	H. & M. OHANESSIAN		.26	66.0	463-337	H. & M. Ohanessian			617-1083	2/17/78										
193	A. & W. HOLMES		.29	75.0	484-217	WILMA HOLMES	0.29	75.0	587-290											
194	F. & M. MILLER		.25	64.0	531-503	S. & J. Timmons	.25	64.0	576-335											
195	B. L. FLEET		.28	67.0	357-605	G. Watson			710-1091											
196	W. H. PARSONS		.52	116.98	516-20	E. BARCOCK	.55	116.98	663-1229											
197	J. & M. AUMICK		.22	52.5	491-158															
198	E. DEMPSEY	0.14	.26	88.7	392-492															
199	J. P. PENROD	0.25	.18	63.6	516-994															
200	R. J. TAKACS	0.25	.17	60.0	552-256															
201	G. & O. McELWAIN	0.16	.13	45.0	282-109	O. T. McELWAIN	0.13	45.0	578-903		T. & L. Dawterman	0.13	45.0	667-945						
202	A. & D. GROSSMAN	0.10	.11		484-35															
203	R. STONE	0.10	.07	44.0	487-136	JANEY A. STONE	0.07	44.0	585-940											
204	A. L. KING		.07	65.0	316-488															
205	FRANCHISE REALTY 142-007	0.187	270	582-1031																
206	GENUGA FIVE-O-INC.			619-155	2-27-78															
207	L. & D. Carlson	0.03		336-524	7-21-58	R. & A. Holt	0.03		617-760	12-16-77										
208	MCDONALD'S CORPORATION	0.238		678-1216																
209	GENUGA AERIE #2261 F.O.E. SPLIT 105	1.927		679-376	10-20-81															



PARCEL NO.	TRANSFER TO	AC.	FT. FRT.	VOL. PAGE	DATE	TRANSFER TO	AC.	FT. FRT.	VOL. PAGE	DATE	TRANSFER TO	AC.	FT. FRT.	VOL. PAGE	DATE	TRANSFER TO	AC.	FT. FRT.	VOL. PAGE	DATE	
1413-001	BOARD OF EDUCATION	.33	99.0'	50-588																	
002	"	.41	"	79-108																	
003	G.K. DORN	.28	60.0'	553-239																	
004	W.J. RUDY	.27	60.0'	551-1177		W.J. RUDY	.27	60.0'	706-614	11/13/83											
005	F.S. KRAMER, Jr. 873-916	.22	60.0'	601-785	7-85	Harold W. & Dorina S. DeMint			715-361	15/MAR/84											
006	A.J. ARTINO	.27	60.0'	565-1211	7-12-74																
007	G. BARR	.35	"	559-591	1-30-74	Mahoning Nat'l Bank of Youngstown			703-327												
008	"	"	"	"	1-30-74	"															
009	J.E. KAYE	.60	110.0'	431-435																	
010	B.S. DINSMORE	.32	"	501-940																	
011	C. NOBLE	.29	50.0'	550-137																	
012	M. CARVER	.28	50.0'	410-361																	
013	J.J. LARSON	.31	"	341-289																	
014	"	.05	"	"																	
015	EAST PARK DEVEL. CO.	.11	49.5'	556-630																	
016	GENUGA CO. Bd. of Co. COMM.	.14	49.5'	674-370	5-21-81																
017	BOARD OF EDUCATION	.50	"	157-288																	
018	GENUGA CO. Bd. of Co. COMM.	.02	4.0'	674-370	5-21-81																
019	ALBERT M. HIGLEY Co.	.45	55.0'	513-824																	
020	"	.45	60.0'	"																	
021	J. R. KIRBY	.16	79.0'	523-626																	
022	WESTERN RES. TEL. CO.	.44	"	459-83																	
023	J. R. KIRBY	.20	89.0'	453-643																	
024	WESTERN RES. TEL. CO.	.19	84.25'	459-83																	
025	"	.16	71.75'	"																	
026	WESTERN RESERVE TEL.	.05	20.0'	669-783	11-19-80																
027	"	.11	50.0'	"																	
028	P.G. CARLSON	.03	15'	673-169	4-17-81																
029	BOARD OF EDUCATION	.50	109.9'	200-206																	
030	R.H. WOODARD	.18	"	425-807																	
031	P.G. CARLSON	.22 1/2	50'	673-147 144	4-17-81																
032	D.I.P. GREAVES	0.26	59.9'	657-548		E.D. JABLONSKI	.26	59.9'	719-1188	10/11/84											
033	G.S. RICHARDS	.57	127.5'	542-913																	
034	A.G. VAUGHN	.27	60.0'	580-903																	
035	GLENDA LEHMANN	.32	70.2'	580-691																	
036	"	.28	64.3'	"																	
037	O. STRIKE	.36	70.2'	576-35																	
038	C. HEIDEN	.28	64.3'	574-11																	
039	S.E. & K. ZAMER	.21	59.0'	671-636																	
040	N. TOMPKINS	.27	"	635-823																	
041	B. DEMKO	.29	65.5'	551-662																	
042	E. SHARP	.29	59.0'	469-873		R.S. Kidder	.29	59.0'	682-1385	1-19-83											
043	S.J. DOWNING	.29	"	669-937																	
044	G.D. COOK	0.21	.29	206-573																	
045	R.K. CROMWELL	.25	69.5'	625-570	7-1-78	OLIVE HILL DIAMOND			685-607	4-29-82											
046	R.K. CROMWELL	.25	66.0'	576-659																	
047	C.H. SPECK	.22	60.72'	702-1026																	
048	S.J. TAYLOR	.25	66.0'	599-660		J. L. Lewis			709-661												
049	J.C. & G.L. FRESHLEY	0.17	59.33'	580-1324		GCD 7-27-82					J. Freshley (1/2) & G. Freshley (1/2)	QCD	59.33	696-281	4-6-83	D.T. Eloff			706-1292		
050	S.H. PIEN	.34	"	460-97		Sze-Ming Pien	.34	145.5'	722-451	10/10/84											
051	E.D. SCHADE	.28	50.0'	559-282																	
052	J.J. LARSON	.09	10.0'	341-289																	
053	L. RAYL	.95	"	221-398																	
054	R.D. HOOBERRY	.38	66.0'	661-601		W.R.I.L. GODFREY	.38	66.0'	688-150	8/14/82											
055	D. FULLER	.17	49.0'	657-480		G. Fuller et al.			688-186		A.D. Fuller			704-915		C.M. & M.J. ELLIOTT			719-1275	10/11/84	
056	"	.18	50.0'	"																	
057	A.M. SANGRIK	.23	66.0'	568-215	7-18-74																
058	J.J. LARSON	.18	"	341-289																	
059	"	.16	"	"																	
060	M. BAKER	0.42 1 0 48	.04	128.0'	550-213																
061	N.S. FERGUSON	.39	94.75'	524-965		E.C. Snyder			706-1193		E.M. Petersheim			706-1195							
062	J.J. LARSON	.28	251.0'	341-289																	
063	J. FARINACCI	.09	"	619-289	2-16-78																
064	"	.05	40.0'	"																	
065	W.C. BURNS	0.05	.04	36.0'	663-418	W.C. BURNS			706-955												
066	"	0.42	.48	106.94'	"	"			"												
067	H. BEHM	.35	52.16'	220-256																	
068	M.G. PATTERSON	.33	50.0'	670-1350																	
069	H.M. & E.L. BURR	.75	82.5'	574-277	1-21-75																
070	"	0.05	16.5'	574-277	1-21-75																
071	"	0.50	66.0'	574-279	1-21-75	E.H. DUMBAUGH	0.50		688-1197	3/25/82	H.E. BURR	0.50		688-1322							
072	D. TRASK	.50	66.0'	505-419																	
073	J. & M. RITONDARO	.60	76.2'	248-611																	
074	"	.46	53.46'	486-229																	
075	"	.45	"	413-574																	
076	R. & R. SUMMERS	.51	75.24'	647-572																	
077	R.K. BALMER	.42	82.5'	565-1347	7-2-74	E. BABCOCK & M.C. STRUNG			695-1129	3-25-83	E.M. Babcock	0.42		710-159	1-25-84						
078	A.D. GROSSMAN	0.95	.50	140'	519-1100	"			"		"	0.95		710-159	"						
079	R.L. KING	.02	20.0'	389-146																	
080	VILLAGE OF CHARDON	.02	20.0'	672-594	4-6-81																
081	V. & W. PETERSEN	.05	54.4'	603-624		VILLAGE OF CHARDON	.05	54.4'	682-1013	2-18-82											

PARCEL NO.	TRANSFER TO	AC.	FT. FRT.	VOL. PAGE	DATE	TRANSFER TO	AC.	FT. FRT.	VOL. PAGE	DATE	TRANSFER TO	AC.	FT. FRT.	VOL. PAGE	DATE	TRANSFER TO	AC.	FT. FRT.	VOL. PAGE	DATE
1413-082	CHARDON VILLAGE	.024	12.0'	496-1008																
083	"	.021	10.0'	124-507																
084	"	.044	22.0'	124-500																
085	"	.002																		
086	E.C. BETZER	.15		556-492	8-13-73	H.M. Betzer (Trustee)			705-14	12-7-83										
087	CHRISTIAN FELLOWSHIP CENTER	.17	65.84'	647-978																
088	The Geauga Co. NAT'L BK CHARDON	.75		625-729	7-27-78															
089	VILLAGE OF CHARDON	.43		210-488																
090	P.C. CHURCH	.21	65.0'	77-509																
091	VILLAGE OF CHARDON	.05		143-154																
092	P.C. CHURCH	.5		281-210																
093	VILLAGE OF CHARDON	.72	94.97'	635-345																
094	T.+A. BENDA	.75	94.97'	603-596		T.W. BENDA	.75	94.97'	683-770	2-25-82										
095	U.S.A. P.O.	.44	118.58'	206-38																
096	C.R. THRASHER	.31		625-897	7-31-78															
097	D. CANFIELD	.30		643-696																
098	D. CANFIELD + M. GOODRICH			203-335																
				266-362																
099	D.+D. ROWYER	.50		611-752																
100	D. CANFIELD	.75		653-476																
101	S.+J. ZAPPIA	.52	61.5'	486-472		S.+J. Zappia			698-211											
102	C.+P. ROSCH	.47	40.0'	617-1042																
103	R. DINSMORE	.59	52.0'	520-764																
104	R.+M. ISHEE	.75	66.0'	513-1118																
105	T.+P. MATERNA + DAVIDSON	.75		615-1048	2-17-78	T.G. SVOBODA + A. DEETER	.75		723-161	10/10/84										
106	B.+J. KELLER	.97	82.5'	621-733	5-5-78															
107	D.M. SIMPSON	1.22	102.93'	562-315	4-8-74															
108	B. INBERLIED	0.40	30	53.0'	532-1238															
109	D.H. BURR	0.24	0.46	90.25'	565-672	1-21-75														
110	J.+H. BARLOW	.18	50.0'	424-878																
111	H.M. CHENEY	.51	67.32'	205-309																
112	K.D. CARSON	1.27	0.22	210-355		G.+E. Young D.+B. O'Brien			705-315 705-1169											
113	P.M. VESE	.56	150.0'	480-422																
114	R.+G. BARNUM	.32	85.3'	515-504																
115	R.+K. DAVIDSON	.44	100.0'	509-970																
116	T.D. TINCER	.24	63.39'	565-220		T.L.+R. BERGOCH	.24	63.39'	720-171	10/11/84										
117	R.+L. KNIGHT	0.60	.74	66.0'	426-721															
118	C.+M. BENNETT	0.60	.65	57.75'	400-124	R.J.+D.J. BENNETT			687-266	7-8-82										
119	L.M. STANTON	.66	57.75'	165-495																
120	R.+H. HOPKINS	.31	90.0'	661-1119																
121	M.M. MAYNARD	.32	90.0'	486-509		M.+W. Mzynerd			710-304											
122	PL. CH. CHURCH (TR)	.43	120.0'	260-94																
123	D. DANDALIDES	.43	117.5'	452-284																
124	R.J. BECHKOWIAK	0.25	0.01	94.85'	490-353	J.A. BECHKOWIAK			94.95	695-1106	3-25-83									
125	D.+C. SCHWAN	0.21	.25	64.0'	515-1031															
126	M. McKENNA	0.20	.13	35.0'	562-662															
127	K.+R. LAMPMAN	0.20	.23	51.0'	410-71															
128	S.+T. WALTERS	.18	48.0'	617-971																
129	R.+L. DEGARMO	.36		495-495		L.E. DEGARMO	.36		688-1016	8/20/82										
130	C.+N. SPECK	.50	73.92'	702-1024																
131	L.D. SMITH	.50	74.58'	556-1131	9-26-73															
132	F.+J. WENNER	0.43	.64'	589-278																
133	M. FREED	.49	74.56'	460-402																
134	P. BAKER	0.50	0.04	90.95'	611-271															
135	W.+S. WADDELL	.42	65.0'	603-832		G.F. ORR TRUSTEE			694-41	2-1-83	W.W. Waddell									
136	J.E. GROSSMAN	0.57	.57	88.8'	480-435															
137	E. ONDREY	.50	78.54'	685-1030	7-3-80	V.M. ONDREY	.50	78.54'	724-225	11/2/84										
138	C.+V. FENNER	.50	74.2'	635-202	1-29-79															
139	C.+M. FENNER	.4	60.39'	234-438																
140	R.+S. DUHAR	.39	60.39'	631-412																
141	A.J. KAWALEC	.50	66.0'	671-182	6-7-74	A.J. + W.L. KAWALEC	.50	66.0'	692-976	12-20-82										
142	W.D. TAYLOR	.25	66.0'	308-553																
143	G.E. McNAUGHTON	.50	82.5'	568-5	7-22-74															
144	P.D.+L.A. SULL EVAM	.31	82.5'	672-483	4-6-81															
145	R.+S. LEHMAN	.25	50.0'	633-547		R.+D. Moses	.25	50.0'	677-1401	6/28/83										
146	R.G. HAUTER	.35	95.5'	637-320		L.+D. Corbus			707-1032		J.D.+L.L. BUTH	.33			723-1258	11/1/84				
147	T.L. RARICK	.34	86.0'	597-198																
148	T.G. HOLL	.25	63.4'	571-1213																
149	D.R. McINTOSH	.28	95'	591-875		D.+V. McINTOSH			706-810											
150	L.+P. CRAIG	.28	88.0'	615-1181																
151	A.D. MANSFIELD	.22	60.0'	218-515																
152	L. WIEGAND	0.27	.23	66.72'	689-956	V.L. OLSON 691-1210	0.27	0.23	689-403	11-14-82										
153	H.+D. MILLER	.5	126.8'	532-65																
154	V.M. FENNER	1.41	176.0'	444-444																
155	R.+W. COMBS	1.28	134.0'	453-57																
156	P. CLARK et al.	3.62		669-911																
157	T.+J. HUMMEL	1.72		680-1307																
158	G.+P. FISHER	2.25		563-207																

PARCEL NO.	TRANSFERD TO	AC.	FT. FRT.	VOL. PAGE	DATE	TRANSFERD TO	AC.	FT. FRT.	VOL. PAGE	DATE	TRANSFERD TO	AC.	FT. FRT.	VOL. PAGE	DATE	TRANSFERD TO	AC.	FT. FRT.	VOL. PAGE	DATE
1413-159	J.W.+D.J. FRANCEY	.28	65.0'	538-186																
160	W.+R. CALLAGHAN	.22	65.0'	538-646																
161	C.+B. KUSHLAN	.22	65.0'	538-270																
162	C.+V. SPENCER	.22	65.0'	538-238																
163	B.+P. KLEMAREK	.22	65.0'	538-271																
164	R.A.+J.E. KNIGHT	.22	65.0'	667-244																
165	G.+B. WILEY	.21	60.0'	617-1146																
166	J.L. TINNEL	.21	60.0'	621-1072																
167	R.G. COOKE III	.21	60.0'	679-382	10-20-81															
168	D.+C. MAYER	.21	60.0'	603-995																
169	T.C.+J.E. HUMMEL	.013		680-1307																
*066-1	3000 COMPANY	0.075		688-391	5-20-83															
1414-001	L.R. HILLEN	1.17		665-534																
002	L.R. HILLEN	.45	50.0'	665-534																
003	J.A. HENRY	1.25	101.64'	223-335		J.L.A. HENRY			686-585	6-21-82										
004	D. FELICI	.49	72.33'	513-1037		AID. Felici			711-1144											
005	W. DORN+S. MOHNAESKY	.486	77.32'	635-637																
006	S.+A. CALVIN	1.46	23.2'	551-741																
007	L.T. SPRINGS	.56	88.0'	538-504																
008	D. BORDICK	1.06	100.0'	601-1005																
009	"	.44	41.6'	"																
010	E.+R. NITOWER	.69	65.0'	556-484																
011	J. KOKOSHA	.82	72.0'	657-377		M.J. & NL. TVERGVAK			688-127	8/3/82										
012	M.+M. KERCHELICH	.8	75.0'	653-810																
013	C.C. GRANT	2.0	176.8'	515-1089																
014	D.M. ERNST	.42	68.47'	485-88																
015	R.R. GRANT	1.93	1.74	495.0'	389-316															
016	FIRST BAPTIST CHURCH	2.67	300.0'	550-98																
017	M.+B. McBRIDE	.34	70.0'	478-773																
018	E.+D. HOUCHEN	.34	70.0'	424-419																
019	L.+A. SCHULZ	.36		537-772																
020	M.A.+K.L. HOLMES	.28		647-419																
021	R.+M. RYAN	.34	70.0'	618-225		CAL Black			701-12											
022	M.+O. HORNE	.34	70.0'	281-587																
023	F.+S. BRENTAR	.34	70.0'	678-209																
024	S.+H. JOZSA	.34	70.0'	277-132																
025	L. SHIEF	.34	70.0'	509-431																
026	G.+A. VALKO	692-839	.34	70.0'	282-559															
027	E.M. VAN HORN	.34	70.0'	653-595																
028	E.R.+B.R. BRICK	.34	70.0'	523-326																
029	C.+V. VEVEKA	.34	70.0'	669-570	11-3-80															
030	C.+M. EVANS	.34	70.0'	470-518																
031	R.+M. LODGE	.34	70.0'	599-501																
032	P.+C. MASON	.34	70.0'	291-493																
033	W. ASH	.34	70.0'	286-70																
034	D.+L. HORTON	.29	70.0'	677-1285		D.S. HORTON	.29	70.0'	686-46											
035	W.+K. CULLUM	.32	80.0'	611-1206		K.E. CULLUM	.32	80.0'	716-1163	6/13/84										
036	R. PATTON	.35	54.5'	443-603																
037	E. DEEL ETAL	.31	75.01'	571-378		P. SOLEK 3/4 int.	.31	75.01'	722-315	10/10/84										
038	R.+T. PILLFER	.25	60.0'	609-1104		N+T JENSEN, Jr.			710-205											
039	D.+L. SCOTT	.25	60.0'	629-442		E.M. GEBURA	.25	60.0'	681-1007											
040	C.+C. JOHNSON	.25	60.0'	537-931																
041	R.+R. KEENER	.25	60.0'	537-754																
042	R.+M. SILVESTRO	.25	60.0'	537-933																
043	FRED W. GOLLMER	.25	60.0'	585-640																
044	T.O. DELNECCHIO	.27	65.0'	665-804	6-20-80															
045	B.T. RUDY	.27	65.0'	532-601																
046	C.+C. GRIFFIN	.29	70.0'	631-755																
047	P.+M. CHONG	.28	70.0'	546-888																
048	L. CAPTA	.28	70.0'	630-1169	11-2-78															
049	F.+G. SHORF	.28	70.0'	484-613																
050	H.+C. CLIPSTON	.27	70.0'	633-1274																

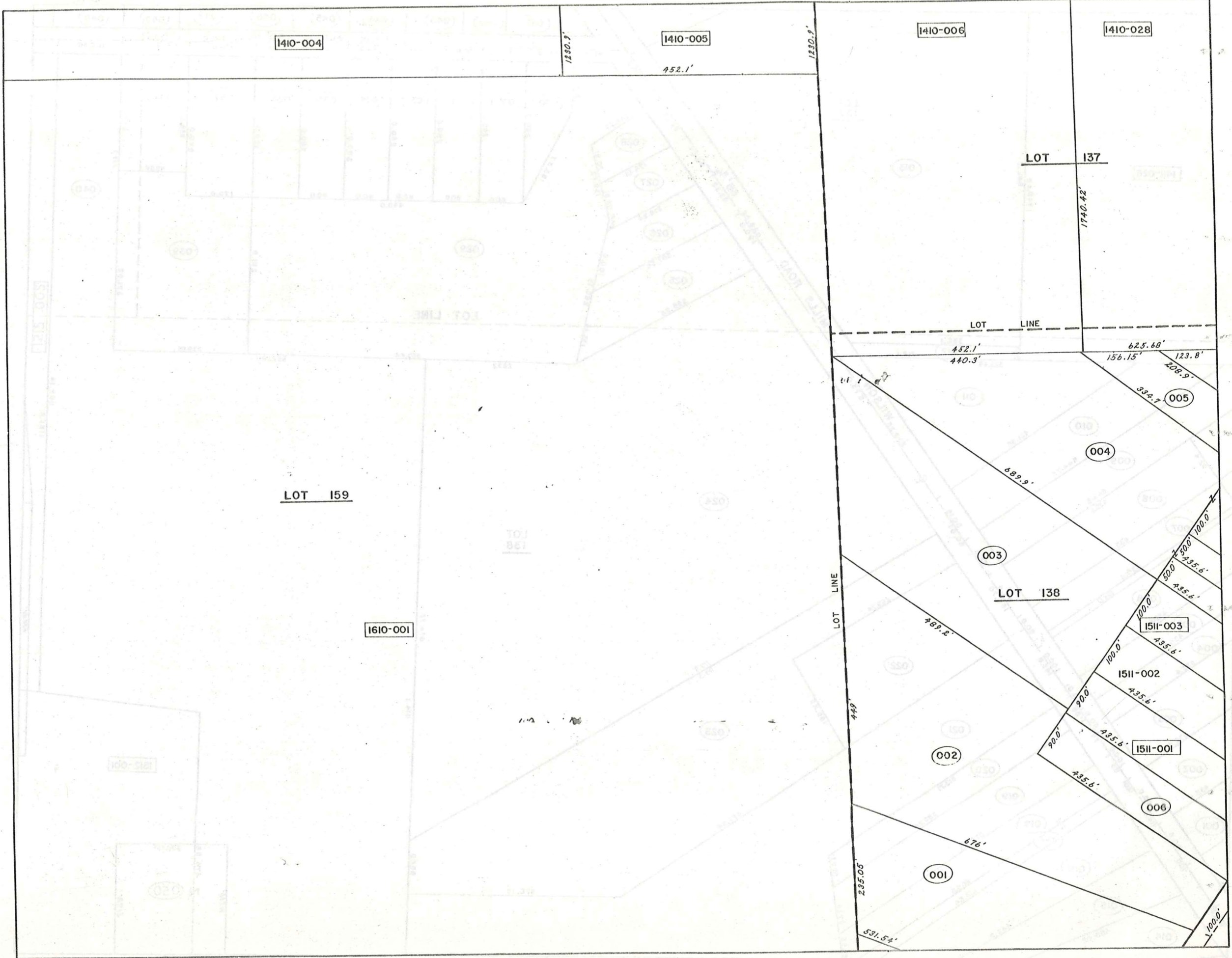


PARCEL NO.	TRANSFERD TO	AC.	FT. FRT.	VOL. PAGE	DATE	TRANSFERD TO	AC.	FT. FRT.	VOL. PAGE	DATE	TRANSFERD TO	AC.	FT. FRT.	VOL. PAGE	DATE	TRANSFERD TO	AC.	FT. FRT.	VOL. PAGE	DATE
1414-051	M. CONNORS	.27	70.0'	542-378																
052	I. HAVETER	.29	75.0'	368-479																
053	R+C. CHERNICKY	.29	75.0'	589-181																
054	R+J. GAHR	.28	75.0'	583-431																
055	E+S. MARTINSON	.27	70.0'	633-330																
056	D+B. HLARSE	.27	70.0'	657-1001																
057	C.A. LUCAS	.27	70.0'	587-752	4-23-76															
058	G+E. DICKSON	.27	70.0'	687-668	9-17-79	C+S. Garriga			703-1227											
059	D+S. BOWDEN	.27	70.0'	542-419					685-909											
060	M+N. OSTOVIC	.27	70.0'	562-1234		M.S.A.N.L. OSTOVIC														
061	J+R. HALL	.27	70.0'	599-439		W.A.+D.K. SMITH	.27	70.0'	720-364	10/11/84										
062	R+R. CLARK	.27	70.0'	576-756		R.E. HANTAK	.27	70.0'	700-52	6/27/83										
063	R+G. ZAROBILA	.27	70.0'	712-83	12-12-80															
064	P. FLYNN	.25	65.0'	576-1051																
065	G+E. WAGNER	.26	65.0'	629-728	9-1-78															
066	M.E.+S. DOUDICAN	.25	65.0'	609-561		R.K.+N.M. JOHNSON	0.25	65.0'	714-220	4-26-84										
067	L.+L. FIERMANN	.25	65.0'	637-670																
068	D+S. GEROSA	.25	65.0'	623-751																
069	R+N. MULLER	.25	65.0'	538-362					702-596											
070	F+M. KRZYNAK	.25	65.0'	537-720		M. Krzynek														
071	J+J. LAVRICH, JR.	.25	65.0'	591-891		D.J. GORMAN + M.L. SHORT			687-940	687	D.J. & N.L. GORMAN	.25	65.0'	700-1335	7-14-83					
072	D+K. GENTILE	.25	65.0'	625-85																
073	E+N. PAINTER, JR.	.25	60.0'	601-710		R.+G. Halletrom			705-740											
074	L.P. LEVAND+B.A. BROWN	.25	60.0'	663-816																
075	W+M. JUSKIEWICZ	.29	75.0'	657-726																
076	W+E. PORTER	.27	70.0'	607-945																
077	R+P. BISSELL	.27	70.0'	571-207																
078	R+P. DITTO	.27	70.0'	587-1236																
079	L+A. DEVORSKY	.27	70.0'	537-755																
080	R.K. GEINITZ	.27	70.0'	591-1096																
081	F+J. SURACE	.27	70.0'	663-250																
082	J+J. SANGUEDOLCE	.27	70.0'	537-556																
083	J+J. BARLOW	.27	70.0'	574-722	2-21-75															
084	N+B. GLAW	.27	70.0'	637-1063																
085	W. CONNETT	.26	75.0'	424-376		W.M. + J.A. CONNETT	.26	75.0'	721-180	10/11/84										
086	H+S. WAGNER	.27	70.0'	351-204		B.M. WAGNER			688-1145	8/24/82										
087	T+A. JOHNSON	.27	70.0'	623-1237																
088	R.A. TAYLOR	.27	70.0'	665-1148	7-11-80															
089	H+W. WINDELL	.27	70.0'	603-439																
090	E+V. VAN SCOYOC	.26	70.0'	647-401																
091	J+E. MCKENZIE	.27	70.0'	435-240																
092	W+W. AMBERIK	.27	70.0'	355-151																
093	B+D. MULLINS	.27	70.0'	355-155																
094	H+M. LESLIE	.26	70.0'	667-309	8-14-80															
095	J+T. WOODWARD	.26	75.0'	576-254																
096	G+L. LANSTRUM	.27	70.0'	663-1064																
097	J+T. MEDLEY	.27	70.0'	568-174		J.+T. Medley			710-292											
098	T+J. BEACH	.27	70.0'	667-712																
099	W+D. BLEWETT	.27	70.0'	625-394																
100	C. KITTELSON	.27	70.0'	629-879	9-8-78	J.L.+B.J. BLEWETT			686-1407	6-30-82										
101	M+M. GARRETT	.27	70.0'	678-222		ACIDA. KOORMAN			693-1425	2-2-83										
102	R. BERGOCH	.27	70.0'	647-406																
103	W+J. LEWIS	.25	70.0'	613-334		C.A.I.M.M. PETERS			687-1368	7/29/82	M.H. PETERS	.25	70.0'	721-946	10/10/84					
104	F+E. COOK	.26	70.0'	367-14																
105	A.R. McMINN	.26	75.0'	597-941																
106	G+R. MAXWELL	.27	70.0'	519-500																
107	HAVETER BLDG. SUP.	.27	70.0'	351-560																
108	D+L. SWINK	.27	70.0'	599-468																
109	J+K. BRAINARD	.27	70.0'	495-715		J.L.+K.S. BRAINARD	.27	70.0'	716-459	6/11/84										
110	M+E. KELLY	.27	70.0'	712-246																
111	P+K. PENTZ	.27	70.0'	599-306		J.H.+L.V. BROWN														
112	R.V.+S.L. BRAZAVSKAS	.26	70.0'	587-243																
113	T. MILLIFF+D. CUTCHALL	.26	70.0'	625-462																
114	L+B. LESLER	.26	70.0'	551-445	1-22-73															
115	B. SHELTON	.26	73.12'	619-1203	3-29-78	Bruce + Diana SHELTON (SS)			715-417	16 May 1984										
116	J+P. ENTS MINGER	.25	70.0'	653-485	9-10-79															
117	M. MIHALIC+K.M. VRAUHART	.37	100.0'	680-558	11-20-81															
118	R.E.+D.J. ROCKETT	.26	70.0'	672-465																
119	M+G. UNREIN	.26	70.0'	619-1205	3-28-78	MARK J. UNREIN	.26	70.0'	684-1067	5-3-82	M.J. UNREIN			686-172						
120	R+E. DOHERTY	.25	70.0'	581-417																
121	R.N. ROY	.26	70.0'	552-876																
122	E.M. GOODFIELD	.26	70.0'	551-1302																
123	B.+B. HERSH	.26	70.0'	665-806	6-20-80															
124	F. YEHL	.26	70.0'	434-438																
125	F+C. YEHL, JR.	.26	70.0'	601-178																
126	" " "	"	"	623-447																
127	R+E. HENDRICKSON	.26	70.0'	551-131																
128	EATON HOLDING CO. (ET. EAS)	.39	"	7-74-311																
129	VILLAGE OF CHARDON (" " )	.64	"	603-657																
130	" " "	1.16	"	" "																
131	" " (EAS)	"	"	" "																

LINE

CORP

1610-001

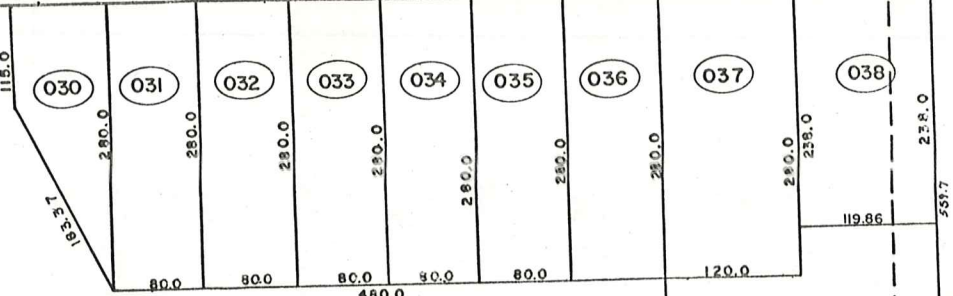


041 042 043 044 045 046 047 048 049

PARK AVE 50' RW

LOT 137

1411-028



040

029

039

LOT LINE

1512 002

012

011

010

009

008

007

006

005

004

003

002

001

016

015

014

024

LOT 138

023

022

021

020

019

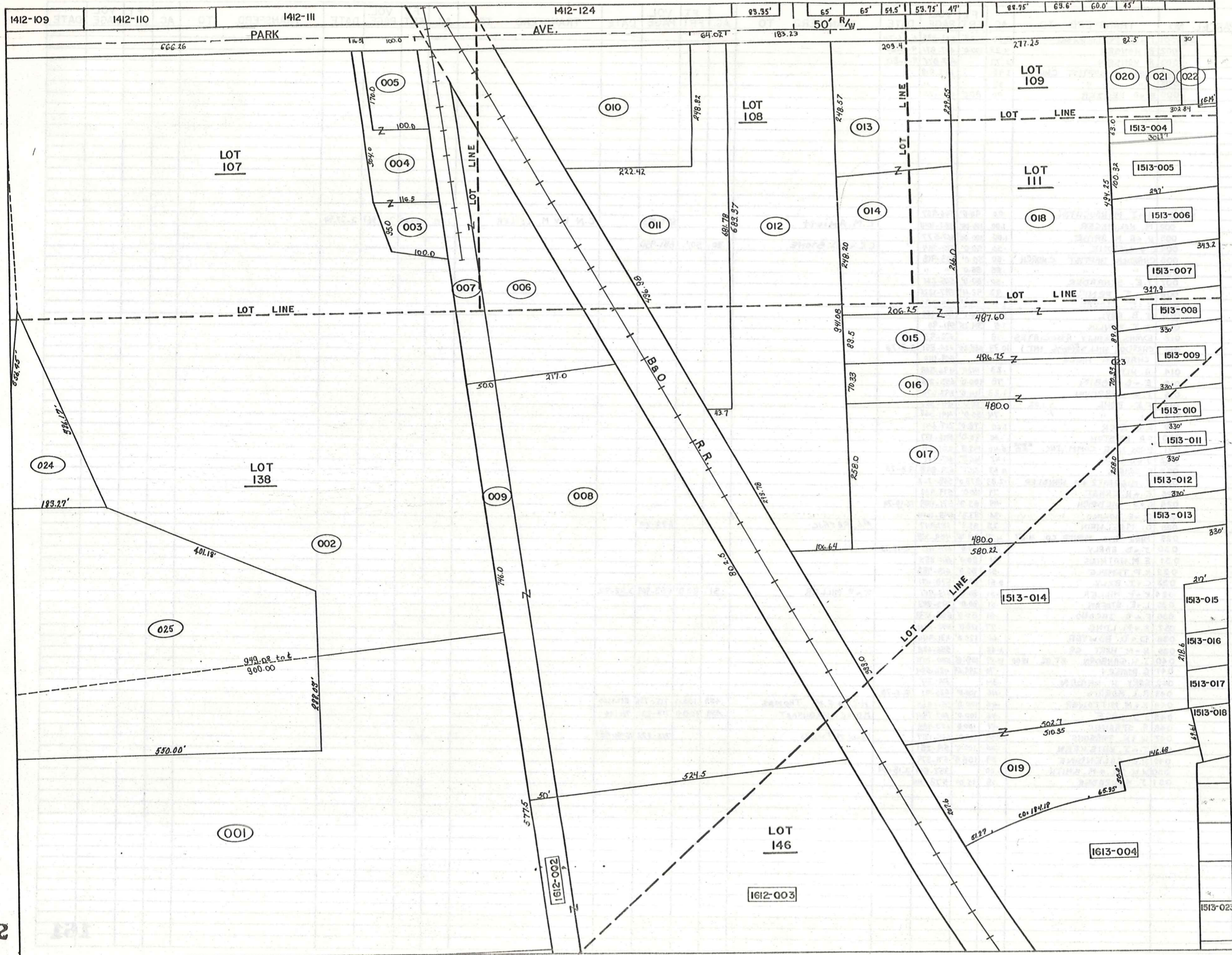
018

017

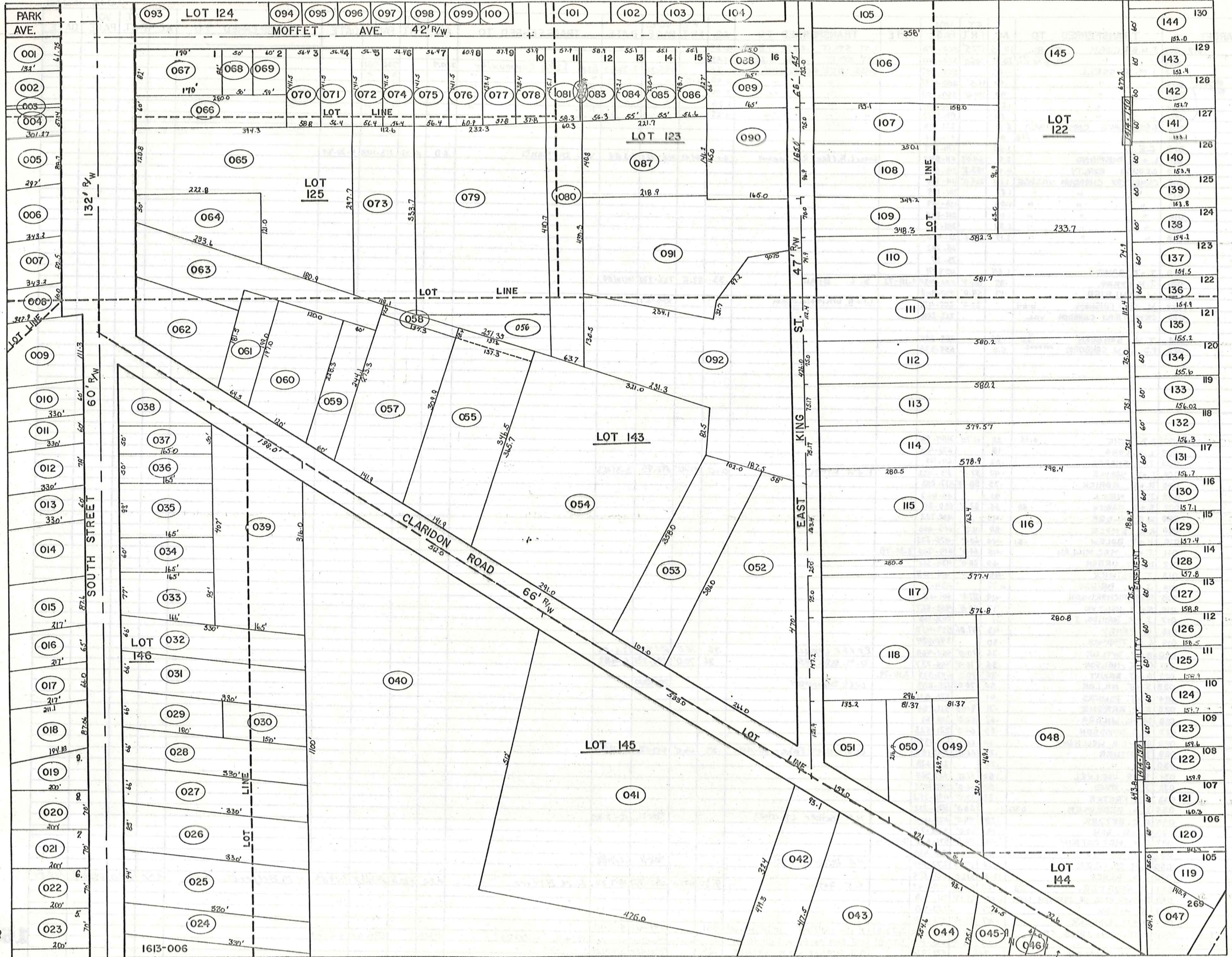
1512-001

050

PARCEL NO.	TRANSFER TO	AC.	FT. FRT.	VOL. PAGE	DATE	TRANSFER TO	AC.	FT. FRT.	VOL. PAGE	DATE	TRANSFER TO	AC.	FT. FRT.	VOL. PAGE	DATE
150-001	J. + B. PAWLIKOWSKI	3.00	222.3'	562-486	4-26-74										
002	R. HANSEN	4.33	100.0'	667-876	9-9-80										
003	R. HANSEN	3.73		667-876	9-9-80										
004	CHARDON BAPTIST CHURCH	2.98		603-918											
005	"	.57		"	"										
006	R. + A. MELZER	.90	80.0'	477-180											
1511-001	A. + J. McNAUGHTON	.90	90.0'	546-937											
002	M. HOLSINGER	1.00	100.00'	587-1041		C.M. Amiot			699-153		C.N. & V.M. ZEILER	1.00	100.00'	711-567	2-27-84
003	H. + A. McBRIDE	1.00	100.00'	667-577											
004	C. + H. STONE	.50	50.0'	270-564		C.C. + H.S. STONE	.50	50.0'	681-950						
005	CHARDON BAPTIST CHURCH	.50	50.0'	603-918											
006	"	.85	85.0'	"	"										
007	J.E. SCHRADER	.50	50.0'	505-261											
008	J. + J. PENICH	.92	92.4'	577-1226											
009	H. + E. GLOVAN	1.0	73.3'	295-381											
010	E.B. RAYL	1.0	90.1'	367-160											
011	E.J. PAVLIK	1.5	309.25'	591-90											
012	EVANS REALTY ASSOCIATES	.18		678-93											
013	CHARDON HILLS (40% INT.)	10.33	628.25'	629-851	9-7-78										
	CHARDON HILLS			609-1110											
014	A. HITE	.23	142.9'	496-568											
015	E. + S. TOBIN	.78	100.0'	653-218											
016	T.W. HARRISON	1.23	114.0'	597-676											
017	F.E. BOHL	.28	20.0'	491-367											
018	"	.74	55.0'	491-367											
019	E.C. RUCK	1.00	78.0'	217-641											
020	F.A. HOUSTON	.60	55.0'	546-127											
021	BASS LAKE COMM., INC.	5.40	143.8'	221-171											
022	J. + D. WARD	1.42	166.7'	607-141											
023	C. DRIGGS	4.63	60.1'	629-898	9-8-78										
024	E. MUGGANTZ + N. HANDLER	12.83	573.0'	568-728											
025	E. + H. ERNST	.79	100.0'	519-939											
026	G. + J. DIEDRICH	.49	83.3'	571-1109	12-10-74										
027	J. + E. BOLINO	.36	83.3'	593-1014											
028	O. McELWAIN	.28	83.3'	667-947		M.L. RATAJC			692-20'						
029	PARK Ave. MANDR CO.	4.67	20.16'	459-783											
030	J. + D. EARLY	.36	80.0'	617-1113	2-17-78										
031	E.M. WATKINS	.51	80.0'	601-855											
032	K.P. TEMPLE	.51	80.0'	613-788											
033	C. + J. BELZ	0.51	80.0'	578-1171											
034	R. + P. MILLER	.51	80.0'	513-917		R. + P. MILLER	.51	80.0'	683-969	3-22-82					
035	L. + E. STOFAN	.51	80.0'	295-293											
036	F. + A. JACOBO	.51	80.0'	553-1239											
037	R. + M. LONG	.77	120.0'	552-1114											
038	D. + D. BOWYER	.66	120.0'	431-944											
039	H. + N. HART SR.	1.66		556-628											
040	J.W. SANBORN ET AL	15.17	108.8'	650-1071											
041	G. RANSEY	.70	299.69'	426-594											
042	GARY H. HEIDEN	.34		619-34											
043	R.L. MORRIS	.116	100.0'	625-91	2-6-78										
044	K. + M. MITTOWER	.46	100.0'	551-968		H.C. + E.M. THOMAS	.459	100.0	715-756	5/22/84					
045	J.J. SAGE	.46	100.0'	647-794		M.D. J.C. URQUHART	.459	100.0	718-230	7/6/84					
046	A. STRAINIC	.46	100.0'	623-453											
047	W. H. PARSONS	.459	100.0'	663-1217		HELEN M. PARSONS			7/5-922	16 May 1989					
048	J. + J. KNISKERN	.46	100.0'	519-281											
049	H.L. CALENDINE	.59	108.8'	571-379											
050	W.W. JR. + M. SMITH	1.00		352-551	3-18-59										
051	J. SCHRADER	.15	15.0'	578-584											

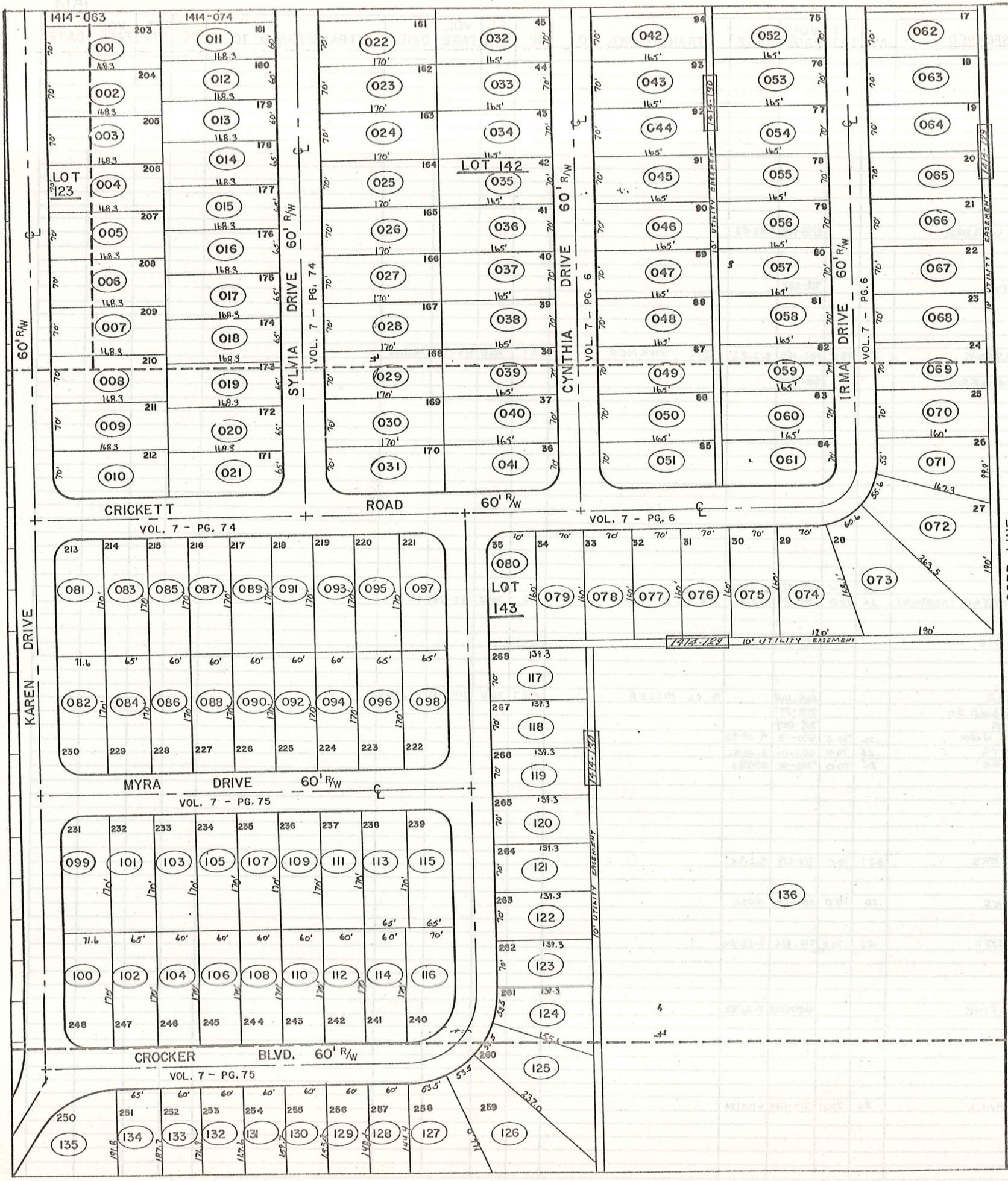


PARCEL NO.	TRANSFERRED TO	AC.	FT. FRT.	VOL. PAGE	DATE	TRANSFERRED TO	AC.	FT. FRT.	VOL. PAGE	DATE	TRANSFERRED TO	AC.	FT. FRT.	VOL. PAGE	DATE	TRANSFERRED TO	AC.	FT. FRT.	VOL. PAGE	DATE
1512-001	J. H. SANBORN ET AL.	14.05	572.5'	560-1071		LOT SPLIT -025- 1.80 Ac.	12.25													
002	"	20.15	746.2'	550-1071		LOT SPLIT -025- 3.20 Ac.	16.95													
003	J. M. RUSSELL	.25	550-1287			BASS LAKE COMMUNITY, Inc.	0.25		695-1397	3-30-83	Bass Lake Community	0.024		706-931						
ONE PARCEL	004	"	.40	16.5'	550-1287	"	"	"	0.40	16.5'	"	"	"	"	"	"	"	"	"	"
005	"	.40	100.0'	550-1287		"	"	"	0.40	100.0'	"	"	"	"	"	"	"	"	"	"
006	"	1.25	550-1287			"	"	"	1.25	"	"	"	"	"	"	"	"	"	"	"
007	"	.68	550-1287			"	"	"	0.68	"	"	"	"	"	"	"	"	"	"	"
008	BASS LAKE COMM. INC.	6.31	221-416																	
009	"	.86	221-416																	
010	C.E.I.	1.68	174-279																	
011	L. & B. DIEMAND	2.0	64.02	611-540		LARRY L. & PAUCE R. DIEMAND	2.0	64.02	712-1183	4-3-84	V.L. DIEMAND	2.0	64.02	713-1150	4-20-84					
012	GERUGA REALTY	4.04	183.2'	291-503																
013	CEMETERY CHARDON VILLAGE	1.14	209.4'	114-160																
014	"	1.22	114-159																	
015	"	1.00	128-159																	
016	"	1.00	212-298																	
017	"	2.84	245-3																	
018	"	3.17	277.2'	21-420																
				65-262																
				73-35																
019	J. M. BRINDO	1.64	434-71																	
020	J. H. SPEAR	.33	82.5'	556-1030	9-18-73	S. L. DIAL	.33	82.5'	722-170	10/10/84										
021	W. ASHLEIGH	.13	59.0'	537-948																
022	W. WITTINGHAM	0.04	30.0'	200-431		W. & B. Whittingham			704-27											
023	CEMETERY CHARDON VILL.			217-298																
024	J. W. SANBORN	.75	259-340																	
025	P.D. + J.W. SANBORN	5.0	559-826																	
1513-001	D.B. KOSIE	0.16	.20	61.70'	484-910															
002	L.R. LANG	.18		670-912																
003	J. & L. SHAPIRO	.02	6.14	681-160																
004	T. & D. SABOLA	.42	57.4'	615-1122		F. & W. LYNN	0.417	57.42'	696-95	3-31-83										
005	R. & E. RARICK	.75	88.70'	637-253																
006	J. & S. NEILL	.75		611-1123																
007	R. & E. RARICK	.60	.65	82.5'	580-819															
008	W.G. WILDER	.45		459-752																
009	K.R. TEMPLE	.80	111.3'	603-463																
010	K. & P. BOLEK	.51	.415	60.0'	478-825															
011	J. & C. MACMILLAN	.45	60.0'	619-1246	3-31-78															
012	D. & D. URBAN	.60	28.0'	434-366																
013	J. BOSTWICK	.45	60.0'	418-163																
014	J. & M. BRINDO	4.95		434-71																
015	R. & A. RICHARDSON	.49	87.6'	609-62																
016	S. & M. MUDZYN	.37	65.0'	452-827																
017	J. & M. BRINDO, JR.	.25	.17	663-163																
018	G. PANEK	.43	87.06'	589-458																
019	L. G. THOMAS	.30		396-624																
020	B. & P. BUTLER	.36	70.0'	552-969		R.P. & G.E. LABELLE	.36	70.0'	692-107	12-6-82										
021	C. & E. NELSON	.36	70.0'	546-737		D.M. BAXTER	.36	70.0'	604-1195	5-4-82										
022	A. & J. ERNST	.36	70.0'	647-573	7-18-79															
023	J. & J. MILLER	.36	70.00'	625-1163		W.F.E. STONEMAN			701-1330											
024	D. & T. POWERS	.41		520-821																
025	F.R. BARDNE	.71	94.0'	512-134																
026	W. & L. WILDER	.62	83.0'	246-61																
027	J.C. DAVIDSON	.50	66.0'	221-623																
028	G.A. & C.A. WELLMAN	.50	66.0'	675-1389																
029	M. FISHER	.27	66.0'	341-182		W.J. & M.H. FISHER	.27	66.0'	689-1361	9-29-82										
030	"	.23		201-628																
031	R. & R. VOELKEL	.50	66.0'	667-565																
032	J. & L. REID	.50	66.0'	597-1077																
033	A.C. BERTKE	.37	77.0'	445-752																
034	L.D. PEDERSEN	0.33		525-212																
035	E.C. BETZER	.23	99.0'	477-1007		H.M. Betzer (Trustee)			704-11	12-9-85										
036	L. & B. ASH	.19	50.0'	642-761																
037	E.F. WETTSTEIN	.19	50.0'	571-692	11-01-74															
038	E.C. BETZER	.25		502-455																
039	H.M. BETZER	1.26	198.0'	277-609		H.A. Betzer (Trustee)			708-11	12-9-85										
040	I.D. BLACK	12.61	512.0'	201-289																
041	R. HAVETER	4.20	533.0'	229-247		E.C. Betzer	4.20	533.0'	690-367	10-7-82	H.M. Betzer	4.20	533.0'	693-137	1-19-83	H.M. Betzer (Trustee)	4.20	533.0'	693-139	1-19-83
042	CHARDON CONG. OF JEHOVAH WIT.	1.00	33.19'	311-319																
043	A. BRONK	1.27		263-88																
044	H. & D. RINGLER	.47	93.19'	426-53																
045-A	PETERSEN & BOLD CO.	2.0	76.5'	676-794	7-27-81	R. & S. WOODIE	.501		696-460	4-6-83										
046-A	"	.37	66.0'	676-794	7-27-81	SPLIT FROM 045 & 046 & 012 (1613)					R. & S. WOODIE	0.568		696-460	4-6-83					
047	D. & M. CHAPMAN	.29		578-920		M.J. Galusick & D.M. SHANER	.29		717-652	6/25/83										



PARCEL NO.	TRANSFERRED TO	AC.	FT. FRT.	VOL. PAGE	DATE	TRANSFERRED TO	AC.	FT. FRT.	VOL. PAGE	DATE	TRANSFERRED TO	AC.	FT. FRT.	VOL. PAGE	DATE
1513-048	K.R. ALBRIGHT	3.55	326.1'	478-431		J.P. + G.A. PARK	3.55	326.1'	716-606	6/6/84					
049	J. PRINGLE	.55	96.6'	538-857											
050	E. + S. CRAVEY	.45	97.1'	674-791											
051	P. + B. RILEY	0.53	159.0'	593-667		B.A. Lewanski			707-467						
052	P. + B. KIEBLER	1.50	266.0'	551-785											
053	"	.90	109.6'												
054	B.J. NESTER	1.45	2.85	291.0'	492-342										
055	H.B. CHAPMAN	1.03	2.05	141.9'	255-74										
056	"	0.06													
057	"	0.91		141.9'											
058	"	0.06													
059	N.J. RHODES	.31	60.0'	553-1310	8-6-73										
060	T. + D. SWOPE	.57	120.0'	611-1086											
061	E.C. BETZER	.28	64.5'	484-207		H.M. Betzer (Trustee)			788-4	12-9-83					
062	J.C. SHUSTER	.55		679-75											
063	P.K. PARK	1.50		427-177											
064	K. + H. NELSON	.44	50.0'	531-1165											
065	M.A. GEDRKEY	1.69	120.0'	524-207											
066	J. + E. CARR	.39	60.0'	665-670	6-12-80										
067	H. + C. CLIPSTON	.32	82.0'	637-61											
068	G. TRINETTI	.10	50'	609-152											
069	M. + W. SMITH		60.0'	617-839	653-1206										
070	D. + J. HOSTETLER	0.19	56.4'	553-782											
071	W. + D. HOESTETTER	0.18	56.4'	597-1228	601-787	J. P. + C. L. NOKES			56.4'	714-513	4-30-81				
072	J. + M. MAYNARD	.16	56.4'	492-310		R.N. + S.J. KING	.16		56.4'	719-1310	10/11/84				
073	"	.81				M.K. McClelland				705-461					
074	L. + L. MORTENSON	.16	56.4'	631-716											
075	C. + M. McCLELLAND		56.4'	484-937											
076	"		60.9'	"											
077	A. HOWER	0.18	57.9'	637-522	Nov. 29, 78										
078	"	0.18	57.9'	"	"										
079	C. + M. McCLELLAND	1.81	2.01	494-937											
080	H.E. + G.G. SALTZ	0.58		580-947	1975										
081	"	0.31	59.9'	"	"										
082	"		2.0'	"	"										
083	D.S. BETTS		55.9'	491-971											
084	"		55.1'	"											
085	"	0.68	55.1'	"											
086	"		55.1'	"											
087	"	.73	"	"											
088	N. + D. EGING	.42	45.0'	245-345											
089	"		66.0'	"											
090	A. + L. EGING	.62	165.0'	576-448											
091	S. RUSNIK	1.50		221-551											
092	C. + M. BRINKMAN	2.10	426.0'	550-364											
093	M.S. WITHROW	0.25	.30	52.0'	542-658										
094	R. + L. STIVERSON	.14	60.0'	532-733											
095	J.D. FORD	0.27	.14	60.0'	559-895	S.J. + M.A. NOLAN				671-724					
096	J.K. PATTERSON	.14	60.0'	568-118											
097	I. CAMPBELL	.14	60.0'	663-457		R.J. + A. KACHUCK	.14	60.0	717-252	6/20/84					
098	J. + F. SMITH	0.20	72.0'	625-1079											
099	J.A. + S.M. SCHELLENTRAGER	.22	61.2'	674-860											
100	H. SKINNER	.22	57.9'	233-583		H.N. + N. SKINNER	.22	57.9	716-536	6/5/84					
101	E. HUTCHINSON	.40	115.8'	679-656	10-23-81										
102	D.B. MILGATE	.20	82.6'	591-924											
103	L. + H. RODGERS	.21	82.6'	431-352											
104	J.L. HOWELL et al.	.18	46.0'	591-1164											
105	G. BISHOP	1.08	132.0'	647-919	8-2-79										
106	M. + D. ELDRIDGE	1.07	132.0'	203-322		W. JACKSON, JR.	1.08	132.0	578-335		S.A. BURNS + J.J. ADAMS	1.08	132.0	695-266	3-11-83
107	R. + E. ISHEE	.60	75.0'	538-631		R. ISHEE	.60	75.0'	691-1131	11-24-82					
108	B. + C. RABY	.78	169.5'	613-864											
109	A. CHANEY + D. CHANEY	.53	70.0'	663-542											
110	V. McCUMBER	0.20	74.9'	537-623		V. + D. McIntosh				706-812					
111	D.E. CONE + P.A. GIBSON	1.50	112.4'	643-404		D.E. + P.A. Cone	1.50	112.4'	670-190	10-4-82					
112	D. I. GRIMM	1.0	75.0'	486-439											
113	L.E. GRAYNDE	1.0	76.18'	587-1081											
114	T. BOLAN, JR. + S. STRANIERO	1.0	75.18'	661-307											
115	D.V. PECK	1.05	163.4'	515-794											
116	"	1.45	25.0'												
117	P.E. + B.L. KIEBLER	1.00	75.0'	678-1370											
118	P. KIEBLER	1.09	147.0'	565-464	6-18-74										
119	P. JOINER, JR.	.26		674-405	5-21-81										
120	M. + C. AGINS	.22	60.0'	601-432											
121	R. + M. SCHMUCKER	.22	60.0'	621-1215											
122	J. + M. HOPKINS	.22	60.0'	550-449		J. + M. Hopkins				707-736					
123	E. + E. ARIDONI	.22	60.0'	653-775	9-25-79	G. + K.D. PHILIPS	.22	60.0	721-260	10/11/84					
124	R. + D. SHOEMAKER	.22	60.0'	546-1347											
125	D. + C. MAKULSIA	.22	60.0'	639-207											
126	R. + B. ISHEE	.22	60.0'	550-267											
127	H. + P. WHITEHEAD, JR.	.22	60.0'	663-1000		THE ADMINISTRATOR OF VETERANS AFFAIRS				633-307	1-31-83	J. K. Hrenko		707-282	
128	S. L. TAYLOR	.22	60.0'	673-644											
129	V. + J. GIBALDI	.22	60.0'	546-803											
130	R. + L. CARROLL	.22	60.0'	593-1116											

PARCEL NO.	TRANSFERD TO	AC.	FT. FRT.	VOL. PAGE	DATE	TRANSFERD TO	AC.	FT. FRT.	VOL. PAGE	DATE	TRANSFERD TO	AC.	FT. FRT.	VOL. PAGE	DATE	TRANSFERD TO	AC.	FT. FRT.	VOL. PAGE	DATE
1513-131	R. & C. HAUZIE	.22	60.0	551-1230		M. V. Kler			617-387											
132	M. CAMPAGNA	.22	60.0	550-370																
133	K. DOWLING	.21	60.0	537-1101		N & S BURLINGHAUS			657-663											
134	N. & C. PHILLIPS	.22	60.0	551-1239																
135	W. & M. BAILEY	.22	60.0	537-1102																
136	D. & G. MANGOLD	.22	60.0	537-1100																
137	R. & V. SCHNEIDER	.22	60.0	530-185		D & V SHAEFER	.22	60.0	609-985	7-11-77	M. R. STRIPAY	.22	60.0		8-1-78	J. W. WELLS			617-247	10-1-78
138	W. & D. BOYD	.22	60.0	530-216																
139	J. & V. WOLF	.22	60.0	538-645																
140	J. & H. BRUNSMAN	.21	60.0	571-816																
141	D. & L. TALLADINO	.22	60.0	537-1159		R. & D. Nalepka	.22	60.0	599-114		Carol A Ma			621-1090						
142	R. & B. HARRY	.22	60.0	537-1162		E. Basey & D. Harrison	.22	60.0	599-597		S. BRENTAR	.21	60.0	720-941	10/11/84					
143	R. & K. EVANS	.22	60.0	538-184		K. EVANS	.22	60.0	599-717											
144	J. & B. DAUGHERTY	.22	60.0	537-1148																
145	J. & K. PATTERSON	3.58	4.12	326-41		Ch. BISHOP	3.58		447-917	2-2-79										



CORP. LINE

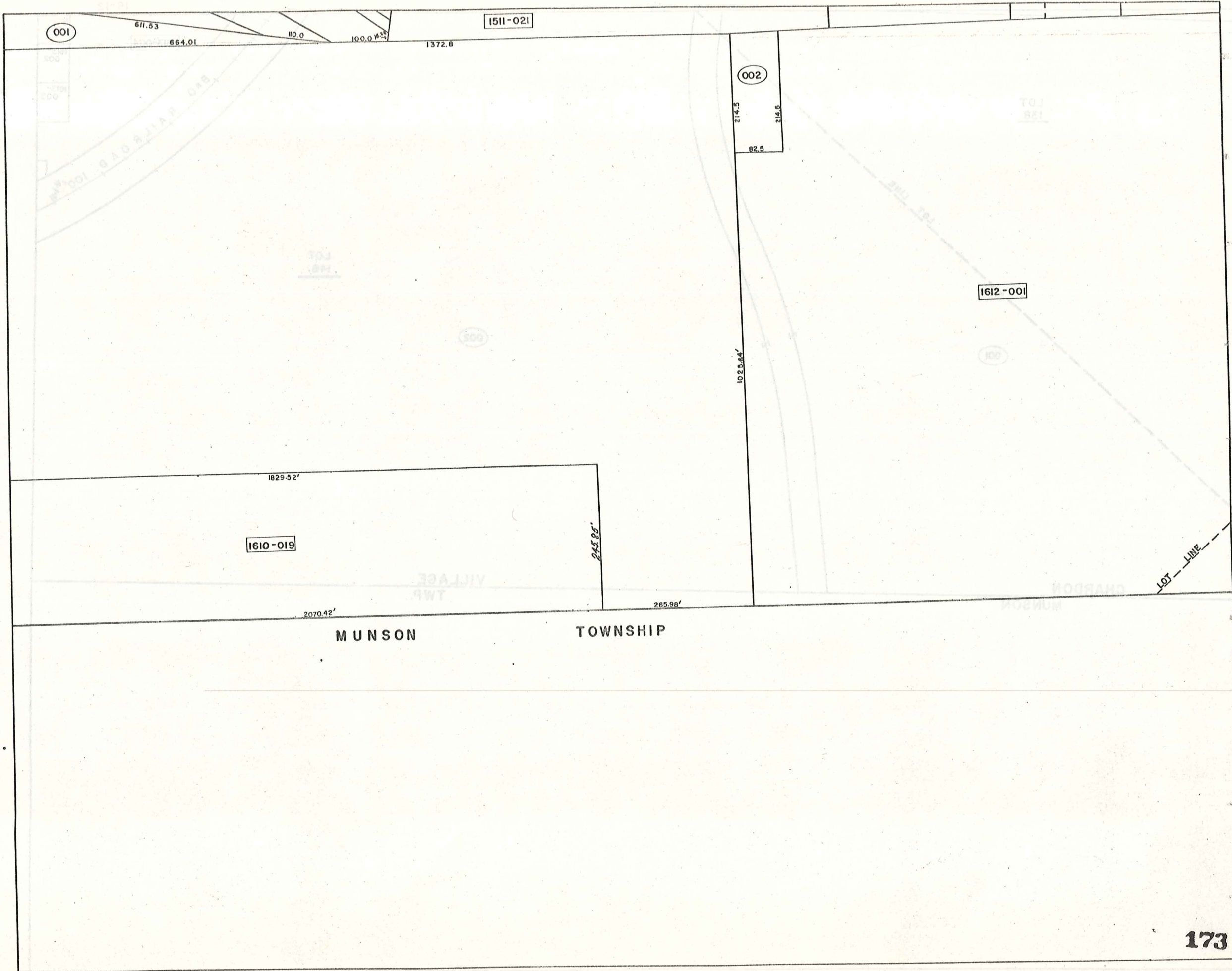
PARCEL NO.	TRANSFERRED TO	AC.	FT. FRT.	VOL. PAGE	DATE	TRANSFERRED TO	AC.	FT. FRT.	VOL. PAGE	DATE	TRANSFERRED TO	AC.	FT. FRT.	VOL. PAGE	DATE	TRANSFERRED TO	AC.	FT. FRT.	VOL. PAGE	DATE
154-001	F. C. A. PRIESTER	.27	70.0'	538-59																
002	J. + P. WATSON	.27	70.0'	537-909																
003	J. + R. WASILKO	.27	70.0'	537-957																
004	S. + K. LINGERGER	.27	70.0'	613-489																
005	A. + I. KAVARAS	.27	70.0'	537-955																
006	R. + M. SEE	.27	70.0'	537-990																
007	S. J. + E. A. PROTZ	.27	70.0'	676-973	7-30-81															
008	R. + S. TITUS	.27	70.0'	537-991																
009	P. + L. LOUISE	.27	70.0'	576-1271	6-23-75															
010	J. A. HAMMACK																			
011	T. + H. SEVER	.24	60.0'	7-74,76	9-19-78															
012	R. C. + D. SISLER	.25	60.0'	537-721																
013	P. M. + M. T. YUN	.25	60.0'	589-1098																
014	R. MATHENA	.25	65.0'	663-1091		R. W. + L. S. WELDER			693-903	1-25-83										
015	J. + L. POWELL	.25	65.0'	537-930																
016	S. J. SEIFRIED	.25	65.0'	597-951																
017	S. CROMER	.25	65.0'	643-707																
018	W. + K. HAMARY	.25	65.0'	621-34		W. Hamary			712-287											
019	G. J. + I. A. KREILACH	.25	65.0'	538-237																
020	W. + R. BREWER	.25	65.0'	537-782																
021	JOHN HOPKINS	.25	65.0'	613-154																
022	M. A. BUTCHART	.27	70.0'	599-689																
023	R. + J. FAIRBANK	.27	70.0'	665-710		R. L. FAIRBANK	.27	70.0'	683-165	3-2-82	J. C. VARNER.	.27	70.0	719-900	10/11/84					
024	W. R. + C. M. DUNNING	.27	70.0'	637-960																
025	S. + B. RASHID	.27	70.0'	587-1133		R. + C. Hendrickson			705-1125											
026	C. + B. YAKO	.27	70.0'	537-548																
027	J. F. BOLANEY	.27	70.0'	643-1067																
028	P. J. + D. L. PRZERACKI	.27	70.0'	637-1218																
029	P. H. + A. J. WHITE	.27	70.0'	587-229																
030	J. + D. PERRY	.27	70.0'	589-376																
031	J. + B. OLIVER	.20	70.0'	629-479	8-25-78															
032	W. J. + B. GIBSON	.26	70.0'	556-32																
033	R. L. + D. P. KAUFFMAN	.27	70.0'	674-616	5-20-81															
034	J. + V. HAMMETT	.27	70.0'	390-394																
035	T. R. MUNI + F. O. BENNETT, JR.	.27	70.0'	637-921																
036	W. + A. COOPER	.27	70.0'	373-597																
037	M. + C. MERLENE	.27	70.0'	507-64																
038	M. DEWEY	.27	70.0'	613-470																
039	W. M. MUSIAL	.27	70.0'	524-808																
040	K. + D. BENA	.27	70.0'	542-331		K. J. BENA	.27	70.0'	682-922	2-17-82										
041	F. NEUMAN	.26	70.0'	625-197	7-10-78	M. D. URQUHART + C. TREADWAY	.26	70.0'	684-101	4-2-82	J. R. + L. D. ROSS	.26	70.0	717-1267	9/2/84					
042	H. D. KING	.26	70.0'	443-513	11-25-84															
043	D. + T. BRINING	.27	70.0'	601-398																
044	W. + H. SHAFFIER	.27	70.0'	669-549	11-03-80	W. + A. White			701-1											
045	R. HALFORD	.27	70.0'	663-568																
046	P. + P. THARP	.27	70.0'	459-408																
047	C. + A. STEAD	.26	70.0'	390-386																
048	KATHLEEN GREGG	.27	70.0'	615-576		R. A. TAYLOR			665-1148		A. L. MILLER	0.27	70.0'	714-491	4-23-84					
049	E. + J. KEITH	.27	70.0'	591-20		R. M. Sidbeck Sr.			703-277											
050	T. + E. TREADWAY	.27	70.0'	601-77		T. L. Merk			701-824											
051	J. J. III + H. C. SLADKEY	.26	70.0'	643-554		D. W. + J. A. Nader	.26	70.0'	690-13	9-29-82										
052	D. H. + B. BUTTS	.26	70.0'	551-360	2-2-73	B. L. BUTTS	.26	70.0'	683-1116	3-24-82										
053	ROLLIN COOKE III (665-892)	.26	70.0'	665-890	6-27-80	Rollin Cooke	.26	70.0'	708-196	12/13/83										
054	J. + T. PEINE	.27	70.0'	661-1083																
055	L. + S. HALE, JR.	.27	70.0'	653-715																
056	J. F. + C. G. VAND	.27	70.0'	551-837																
057	J. + M. BROWN	.27	70.0'	603-12																
058	T. W. + N. J. DUNCAN	.27	70.0'	587-5																
059	K. M. + C. C. OYARK	.27	70.0'	591-397																
060	R. D. + B. E. BARNES	.27	70.0'	643-1123		B. E. BARNES	0.27	70.0'	714-828	5-2-84										
061	O. B. MILES	.26	70.0'	551-682																
062	A. + L. ROUNTREE	.26	70.0'	551-459																
063	J. M. MEEKS	.26	70.0'	678-1152		J. M. MEEKS	.26	70.0	724-438	11/2/84										
064	G. + J. ELEFTERIOU	.25	70.0'	551-458																
065	W. + L. YOKUM	.26	70.0'	607-356																
066	C. + H. BOYD	.26	70.0'	609-227		L. + M. LASKEY	.26	70.0'	719-286	7-25-84										
067	V. + R. GIORGI	.25	70.0'	635-279																
068	T. TYJEWSKI	.26	70.0'	550-1103																
069	R. ROSE + L. POLITO	.26	70.0'	576-714																
070	E. + L. SHITH	.26	70.0'	621-655																
071	R. + M. KOLLISTER	.26	55.0'	629-918	8-31-78	R. + V. L. FINK			687-808	7-14-82										
072	G. M. SNODGRASS	.51	55.68'	603-20																
073	R. A. + D. OPPER	.52	60.84'	647-196																
074	P. E. + D. F. FAINT	.33	70.0'	550-1172																
075	T. + A. MALCOLM	.26	70.0'	551-202																
076	J. R. + L. E. HOPP	.25	70.0'	551-681																
077	L. + D. NORRIS	.26	70.0'	631-1209																
078	CAROL L. SCHULTZ	.26	70.0'	585-547		C. + J. HALL	.26	70.0	717-1134	6/29/84										
079	J. W. + L. C. BUCHANAN	.26	70.0'	551-680																
080	G. + J. DAVIS	.25	70.0'	597-982																

PARCEL NO.	TRANSFERRED TO	AC.	FT. FRT.	VOL. PAGE	DATE	TRANSFERRED TO	AC.	FT. FRT.	VOL. PAGE	DATE	TRANSFERRED TO	AC.	FT. FRT.	VOL. PAGE	DATE
1514-081	E. BAVIS	.28	71.6'	673-1283	5-13-81										
082	W.+F. RICKARD	.28	71.6'	601-843											
083	B.J.+S.A. BATCHELOR	.25	65.0'	647-32											
084	J.+P. DOWDLE	.25	65.0'	542-1344											
085	S.+S. ZARACK	.23	60.0'	576-728											
086	B.+L. MILLWARD	.25	60.0'	431-362											
087	C.+C. EISAMAN	.23	60.0'	565-29											
088	D.+D. GREATHOUSE	.23	60.0'	637-474											
089	P.+N. YACOVELLA	.23	60.0'	542-581		N.L. YACOVELLA	.23	60.0'	720-1211	10/11/84					
090	J.+E. McMURTRIE	.23	60.0'	621-712											
091	J.+E. KULCH	.23	60.0'	542-579											
092	M. MANNING	.23	60.0'	580-1											
093	W.+D. SHRIVER	.23	60.0'	565-410											
094	J.+B. FRIEND	.23	60.0'	597-961											
095	T.L.+S.M. McCRAE	.25	65.0'	643-964		R.W. + L.J. WELDER	.25	65.0'	719-517	7-27-84					
096	H.+P. GANT	.25	65.0'	613-189											
097	K. PARR	.25	65.0'	629-211	8-18-78										
098	P.P.+C. LANZONE	.25	65.0'	546-1345											
099	K.+B. MATTHEW	.28	71.6'	643-258											
100	J.+G. SOMERVILLE	.28	71.6'	653-182		THE OHIO SAVINGS ASSOC.	.28	71.6'	682-1033	2-19-82	L.C. + L.M. NONNAMAKER	.28	71.6'	682-1067	2-19-82
101	T.+C. KOVACICH	.25	65.0'	675-705	6-30-81										
102	J.M.+J.L. LEONARDI	.25	65.0'	546-999											
103	J.+J. KRIZ	.23	60.0'	617-178	2-17-78										
104	S.+L. DACKIEWICK	.23	60.0'	609-133											
105	D.+L. FERRICK	.23	60.0'	546-295											
106	R.+M.S. HRITZ	.23	60.0'	643-375											
107	JEFFERY KLEVE	.23	60.0'	647-1169											
108	R.+J. ROHNER	.23	60.0'	625-816		T.M. + J.S. McCAFFERY			697-946	5/3/83					
109	G.+J. SANTORE	.23	60.0'	609-503											
110	F. VOLOSYN	.23	60.0'	635-275											
111	N.L. WHITTEN	.23	60.0'	643-841											
112	D.K.+P. MONTGOMERY	.23	60.0'	546-996											
113	R.+G. CLOONAN	.25	65.0'	621-170											
114	R.+K. MARION	.23	60.0'	546-995											
115	T.+J. TROYAN	.25	65.0'	546-590											
116	D.R.+L.M. METCALFE	.28	70.0'	585-353											
117	R.A.+P.A. LARDIE	.22	70.0'	546-1214											
118	J.+A. ROMANICK	.22	70.0'	689-134	10-15-80										
119	K.+J. DOUGLAS	.22	70.0'	603-1045											
120	C.T.+D.S. DOREMUS	.22	70.0'	550-755		D.S. Doremus			712-533						
121	M.E.+J.M. SOTKA	.22	70.0'	550-825											
122	R.+B. SANDERS	.22	70.0'	629-677	8-31-78										
123	J. EWING	.22	70.0'	665-1070	7-8-80										
124	D.+V. SPADA	.26	53.5'	611-306		D.F. SPADA			697-707	5/5/83					
125	G.+S. EVAN	.40	53.5'	593-1135											
126	B.+S. WENZEL	.46	53.5'	663-37											
127	A. WILLIAMS	.30	53.5'	550-756		D.R. + W.D. CESNIK	.30	53.5'		11-04-82					
128	W.D.+N.L. FISHER	.20	60.0'	590-289		R.J. GILBERT + K.A. PATTI	.20	60.0'	721-442	10/10/85					
129	S.L. TEWELL	.21	60.0'	550-266											
130	W.E.+D.C. KOSPERSKI	.27	60.0'	550-494											
131	C.E.+M.M. STRAZINSKY	.23	60.0'	550-496											
132	L.E.+E.L. BECKMAN	.24	60.0'	550-217											
133	E.G. HENDRICKSON	.25	60.0'	568-659	8-3-74										
134	D.M. GASPER	.29	65.0'	582-20											
135	V.A.+J.L. BAKER	.34		550-271		H.S. RUSHTON	0.34		713-1317	4-23-84					
136	R.+F. WISNIEWSKI	10.51		386-332											





PARCEL NO.	TRANSFERD TO	AC.	FT. FRT.	VOL. PAGE	DATE	TRANSFERD TO	AC.	FT. FRT.	VOL. PAGE	DATE	TRANSFERD TO	AC.	FT. FRT.	VOL. PAGE	DATE	TRANSFERD TO	AC.	FT. FRT.	VOL. PAGE	DATE
1610-001	R. & P. FOWLER Etd	80.6		430-525		S.G.S. DEVELOPMENT	80.6		574-575		THYING MILLS DEVELOPMENT Co.-P.	83.6		582-917	Dec. '75	R.K. Robinson split 1610-022	83.48			
				501-999		" " 2 PAR. 83.2			" "											
002	J. M. NIEHUS	1.0	100.0	520-296																
003	S. & C. GROVER 125' 0.15	1.40	110.0	312-99																
004	E. & C. GOTTSCHALK	.83	150.0	492-246		R.K. ROBINSON 1610-2 0.104A	0.73	150.0	578-950											
005	R. J. FOWLER	.72		452-813		E & C GOTTSCHALK	.87		578-642											
006	R. & K. ROBINSON	.68	125.0	480-932		S.S. DEED			610-1094											
007	R. & K. ROBINSON	.66		492-14		" "			" "											
008	R. J. FOWLER	1.94		452-813		1st split 023 0.63 Ac.	1.31													
009	F. & M. ROOT	.50	100.0	478-578		N.E.B.G. 2/11/1924	.50	100.0	593-1156											
010	F. & M. ROOT	.11	22.0	480-705		" " "	.11	22.0	" "											
011	E. & L. SHILLINGS	.52	100.0	538-1031		E. W. SHILLING	.52	100.0	559-5	12-13-73	V.A. AYDENT	.52	100.0	562-1283		GENERAL MOTORS CORP.	.52	100.0	691-616	
012	W. & J. BOYLES	.65	125.0	464-690																
013	L. & S. GALIANO	.72	100.0	478-02																
014	" "	.72	100.0	478-797																
015	" "	.72	100.0	478-797																
016	" "	.72	100.0	478-795																
017	R. & M. HANKS	1.0	194.7	268-218																
018	BASS LAKE COMM. INC.	32.55		221-171																
019	" "	11.0		221-171																
020	R. & P. FOWLER ETRD	0.47		513-764		S.G.S. DEVEL. CO. 2 PAR	1.47		574-575											
021	R. & K. ROBINSON 1610-004	0.104		578-950		S.S. DEED			670-1094											
022	R. & K. ROBINSON 1610-001	0.16		582-1087	12-75	" "			" "											
023	M. L. BIXBY	0.63		568-777	9-74	L. BIXBY	.63		663-1156											
011	G. & M. Sackel			701-602																
1611-001	BASS LAKE COMM. INC.	.62	100.0	237-176																
002	" "	.40		221-160																
1612-001	BASS LAKE COMM. INC.	39.2		221-160																
002	" "	31.52		221-160																



MUNSON TOWNSHIP

1613-001
1613-002
1613-003

1613-004

LOT 138

LOT LINE

001

Z

Z

002

LOT 146

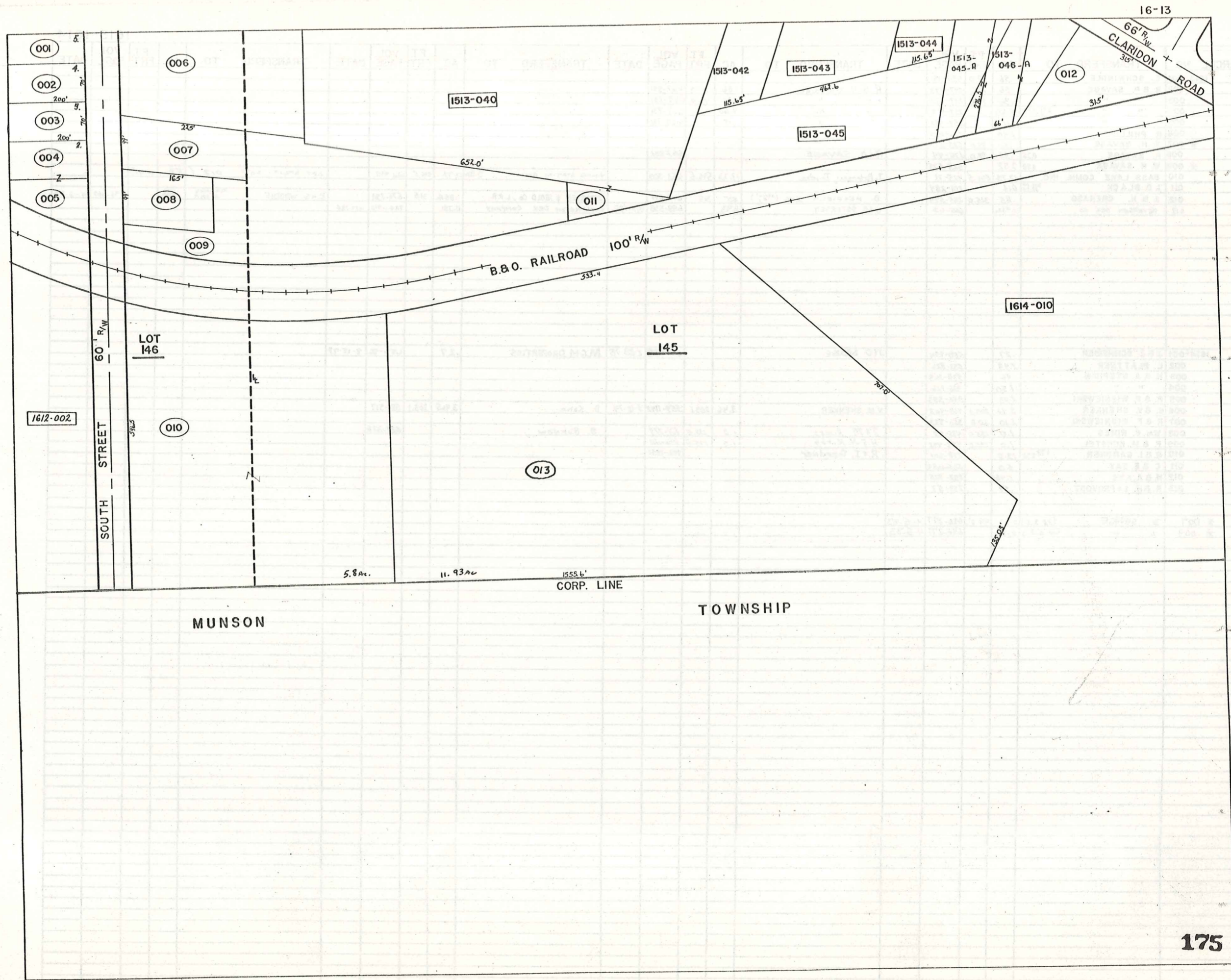
B&O RAILROAD 100' R/W

CHARDON  
MUNSON

VILLAGE  
TWP.

TOWNSHIP

MUNSON



16-13

001

002

003

004

005

006

007

008

009

LOT 146

010

1513-040

1513-042

1513-043

1513-044

1513-045

011

012

B.B.O. RAILROAD

1614-010

LOT 145

1612-002

013

SOUTH STREET

60' R/W

5.8 ac.

11.93 ac.

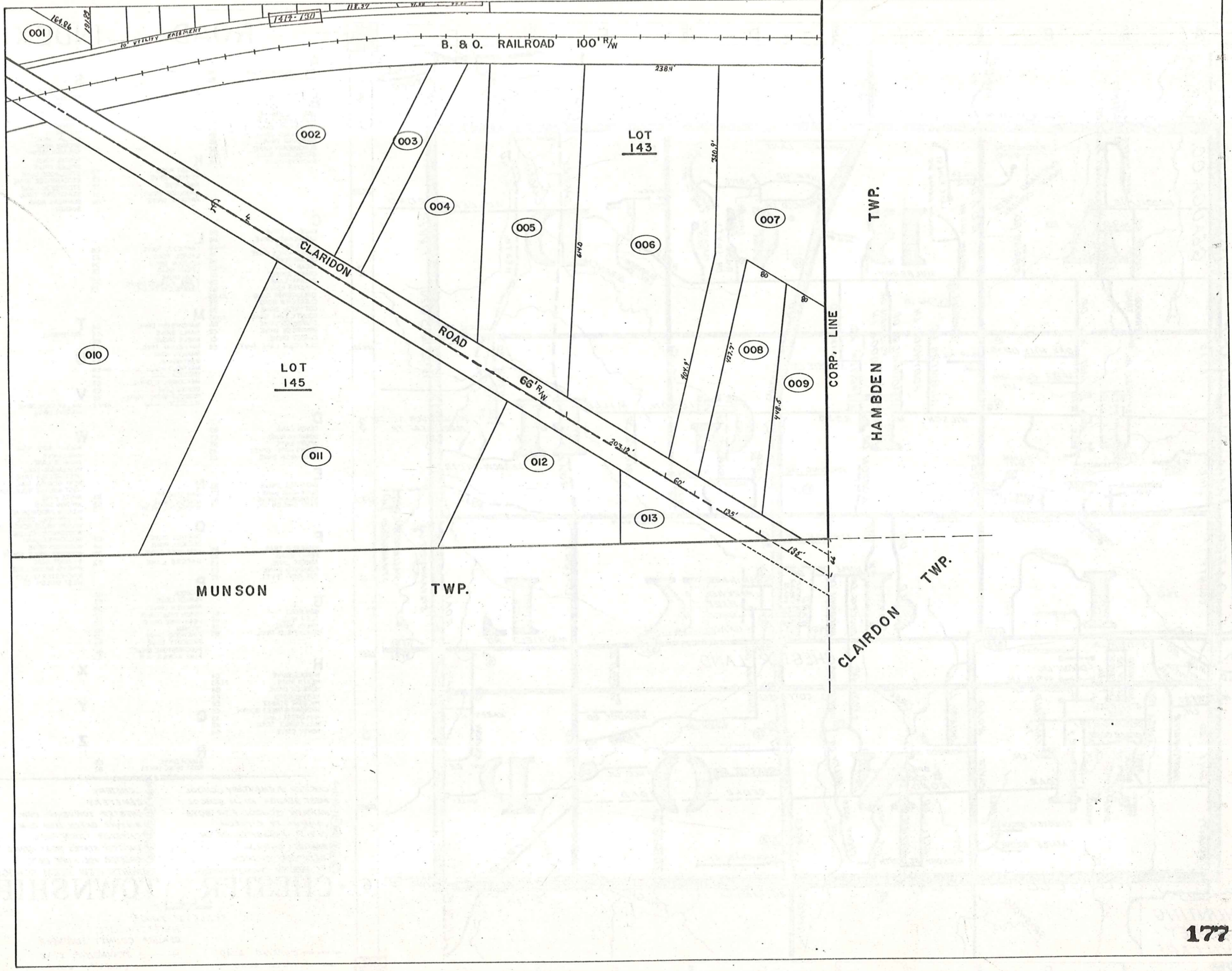
1555.6' CORP. LINE

MUNSON

TOWNSHIP

66' R/W CLARIDON ROAD

PARCEL NO.	TRANSFER TO	AC.	FT. FRT.	VOL. PAGE	DATE	TRANSFER TO	AC.	FT. FRT.	VOL. PAGE	DATE	TRANSFER TO	AC.	FT. FRT.	VOL. PAGE	DATE	TRANSFER TO	AC.	FT. FRT.	VOL. PAGE	DATE	
1613-001	E. SCHWINDLE	.26	70.0	480-19																	
002	R. B. P. SAVAGE	.36	70.0	247-493		R. B. D. Savage	.36	70.0	667-831												
003	" "	.36	70.0	247-493		" "	.36	70.0	667-831												
004	" "	3.57 0.47 4.60		259-412		" "	4.60		667-831												
005	" "	.17		259-412		" "	.17		667-831												
006	R. PHILLIPS	1.40		226-150																	
* 007	W. H. SAVAGE	.50	99.0	523-575																	
008	R. SAVAGE	0.36	99.0	170-44		R. I. D. SAVAGE			667-831												
* 009	W. H. SAVAGE	2.88		523-575																	
010	BASS LAKE COMM. INC.	17.73	546.5	425-71		J. Petersen, Trustee	17.73	546.5	663-300		Village Station Assoc.	5.84	17.73	546.5	661-995	LOT SPLIT 252' 0/3 (5.8 remain)					
011	T. D. BLACK	0.14		201-284																	
012	J. & H. CHERASO	.85	315.0	285-523		B. HENFIELD INC (***)	.85	315	661-644		PETERSEN & BOLD Co., L.P.A.	.85	Ac	315	676-794	R. S. WOODIE	REMAINDER OF SPLIT	.508		696-460	4-6-83
013	PETERSEN DEV. CO.	11.93		666-63		J. H. PETERSEN	11.93		688-538	8/10/82	BURLINGTON DEV. COMPANY	11.781			724-413	11/2/84					
1614-001	J. & J. SCHNEIDER	.27		550-994		J. D. BROUSE			619-508	2-28-78	M.G.M. PROPERTIES	.27			653-86	9-15-79					
002	L. BLATTNER	2.43		532-926																	
003	H. & A. STEPHAN	.46		538-363																	
004	" "	1.50		326-926																	
005	R. & F. WISNIEWSKI	2.03		366-833																	
006	G. & V. SHENKER	3.46	203.1	763-403		V. M. SHENKER	3.46	203.1	559-1142	3-18-74	D. Kohn	3.465	203.1	589-517							
007	R. & F. WISNIEWSKI	2.10	10.0	356-333																	
008	Wm. G. RIMES	1.0	135.0	425-69		J. M. Rimes	1.0	135.0	621-779		B. Buhnow				621-726						
009	F. & M. KONSTEL	1.0	135.0	434-447		H. & N. Kirby	1.0	135.0	576-1111												
010	R. & I. GARDNER	1.33 8.70 13.0		278-601		R. & I. Gardner			706-1241												
011	C. & E. FAY	.50		505-1054																	
012	H. & A. ASH	1.46		282-325																	
013	R. & H. Le PROVOST	.57		239-57																	
* 007	D. SAVAGE	(1/8 2nd)	0.50	99.0'					696-277	4-5-83											
* 009	" "	(1/8 2nd)	0.38						696-277	4-5-83											



010

LOT 145

011

MUNSON

TWP.

002

003

004

005

006

LOT 143

007

TWP.

HAMBDEN

CORP. LINE

012

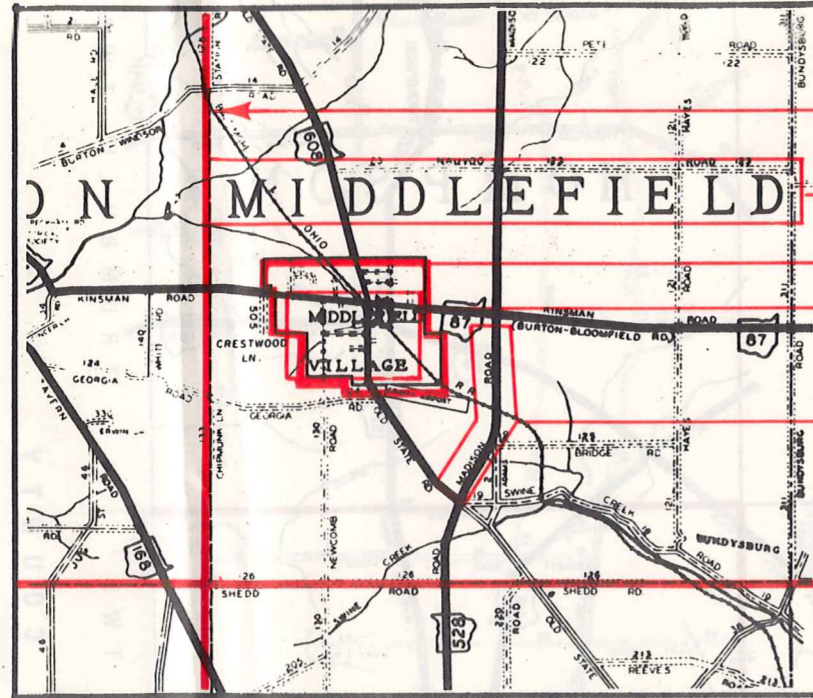
013

CLAIRDON

TWP.

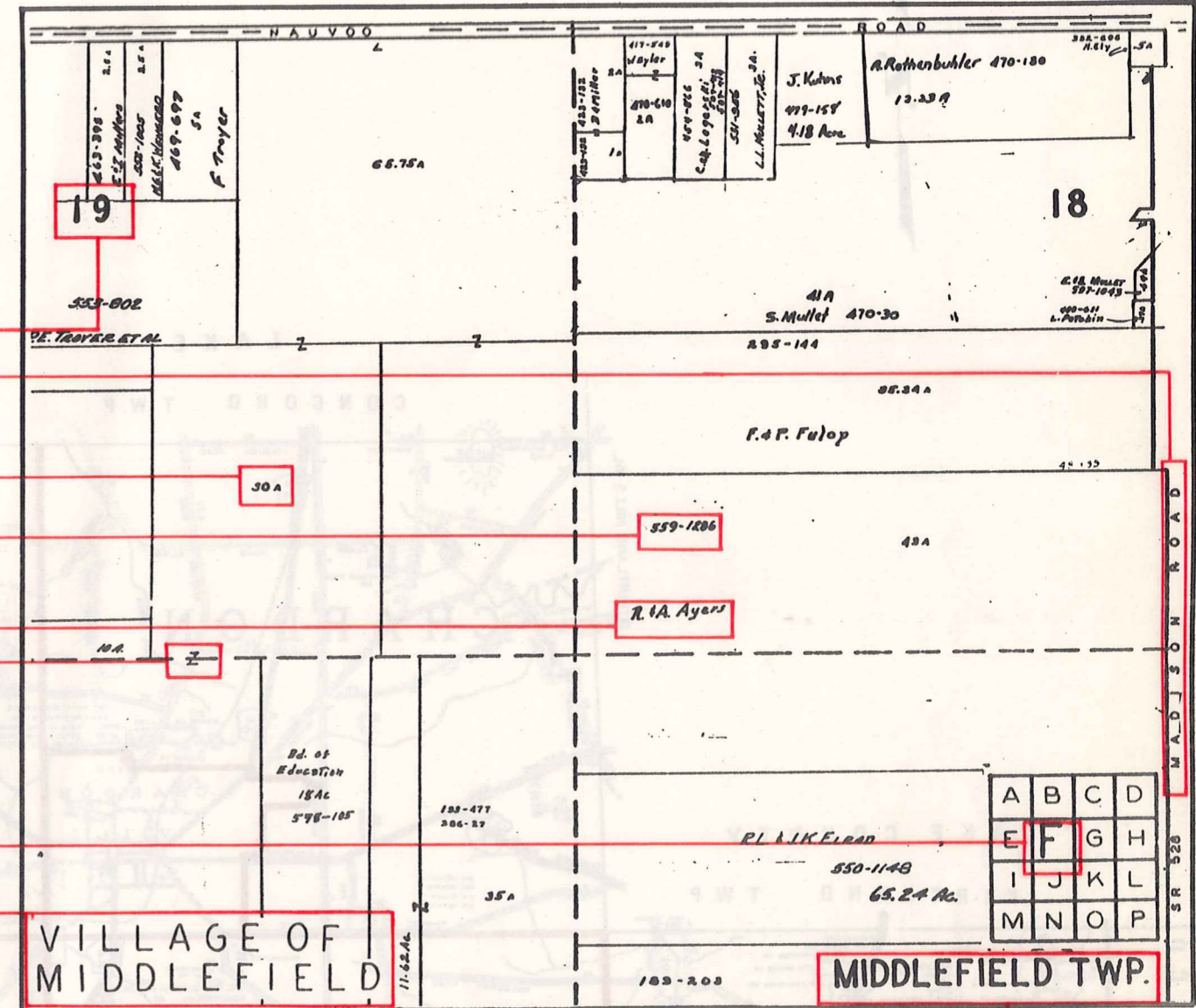
# Explanation and Use Sheet for Geauga County, Ohio

SAMPLE (PARTIAL) COUNTY INDEX MAP



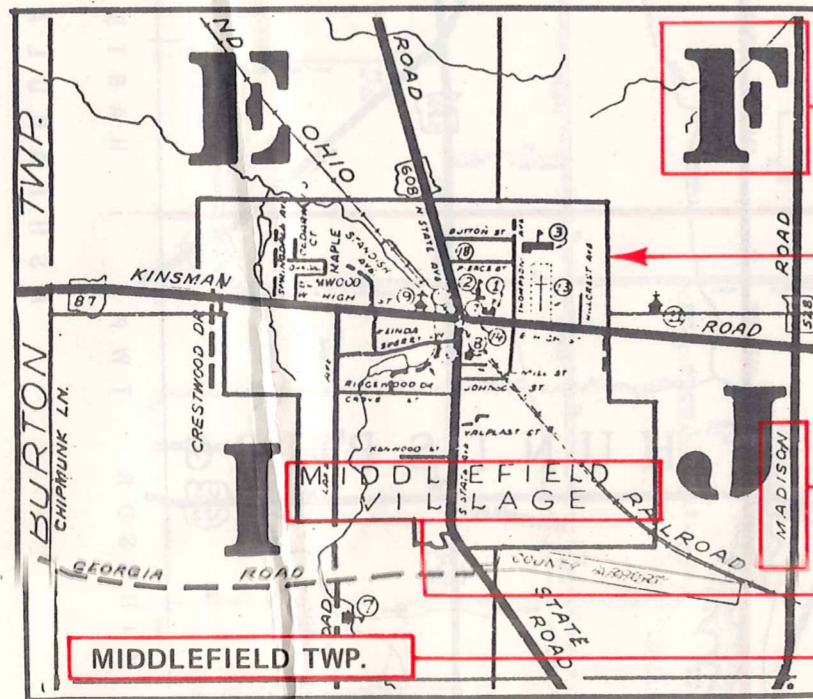
- Township Boundary
- Township Name
- Village Boundary
- Village Name
- Tract Lot Number
- Street Name
- Acreage
- Deed Book & Page
- Owners Name
- Denotes Continous Ownership

SAMPLE (PARTIAL) MAP PAGE



- Map Page Number
- Village Name
- Village Boundary
- Township Name

SAMPLE (PARTIAL) MUNICIPALITY INDEX MAP



- Street Name
- Village Name
- Township Name

## USE OF THE MAP VOLUME

1. LOCATE THE GENERAL AREA OF INTEREST ON THE COUNTY INDEX MAP, ATLAS PAGE 'B', AND NOTE THE MUNICIPALITY NAME (TOWNSHIP OR VILLAGE).
2. REFER TO THE TABLE OF CONTENTS, ATLAS PAGE 'C', AND NOTE THE BEGINNING ATLAS PAGE NUMBER FOR THE MUNICIPALITY OF INTEREST.
3. TURN TO THE PAGE INDICATED. ON THIS PAGE WILL APPEAR AN INDEX MAP FOR THAT MUNICIPALITY.
4. LOCATE THE GENERAL AREA OF INTEREST AND NOTE THE MAP PAGE NUMBER. THIS MAY BE EITHER A LETTER OR A NUMBER.
5. MAP PAGES ARE IN ALPHABETICAL (OR NUMERICAL) SEQUENCE FOLLOWING THE MUNICIPALITY INDEX MAP. FOLLOW SEQUENCE TO THE MAP PAGE INDICATED.
6. LOCATE SPECIFIC PARCEL OF INTEREST AND NOTE THE DESIRED INFORMATION.

NOTE: ON SOME MAPS YOU MAY BE REFERRED TO A DETAIL SHEET SHOWING AN ENLARGEMENT OF THE AREA. THESE MAPS ARE FOUND AT THE END OF THE REGULAR MAP PAGES IN EACH MUNICIPALITY IN EITHER ALPHABETICAL OR NUMERICAL SEQUENCE.

NOTE: CHARDON VILLAGE HAS TITLE SHEETS. TO LOCATE OWNERS NAME, NOTE THE PARCEL NUMBER, REFER TO THE TITLE PAGE FOLLOWING THE MAP OF INTEREST, FOLLOW NUMERICAL SEQUENCE TO THE PARCEL NUMBER OF INTEREST AND NOTE THE DESIRED INFORMATION. IN ALL OTHER MUNICIPALITIES THE OWNERS NAME APPEARS ON THE MAP PAGE.

This book is the property of REAL ESTATE DATA, INC. and is distributed by REDI under a leasing arrangement requiring return to REDI upon termination of the lease. REDI reserves the right to reclaim this book if found in the possession of any firm or person where possession was obtained through any unauthorized source.